

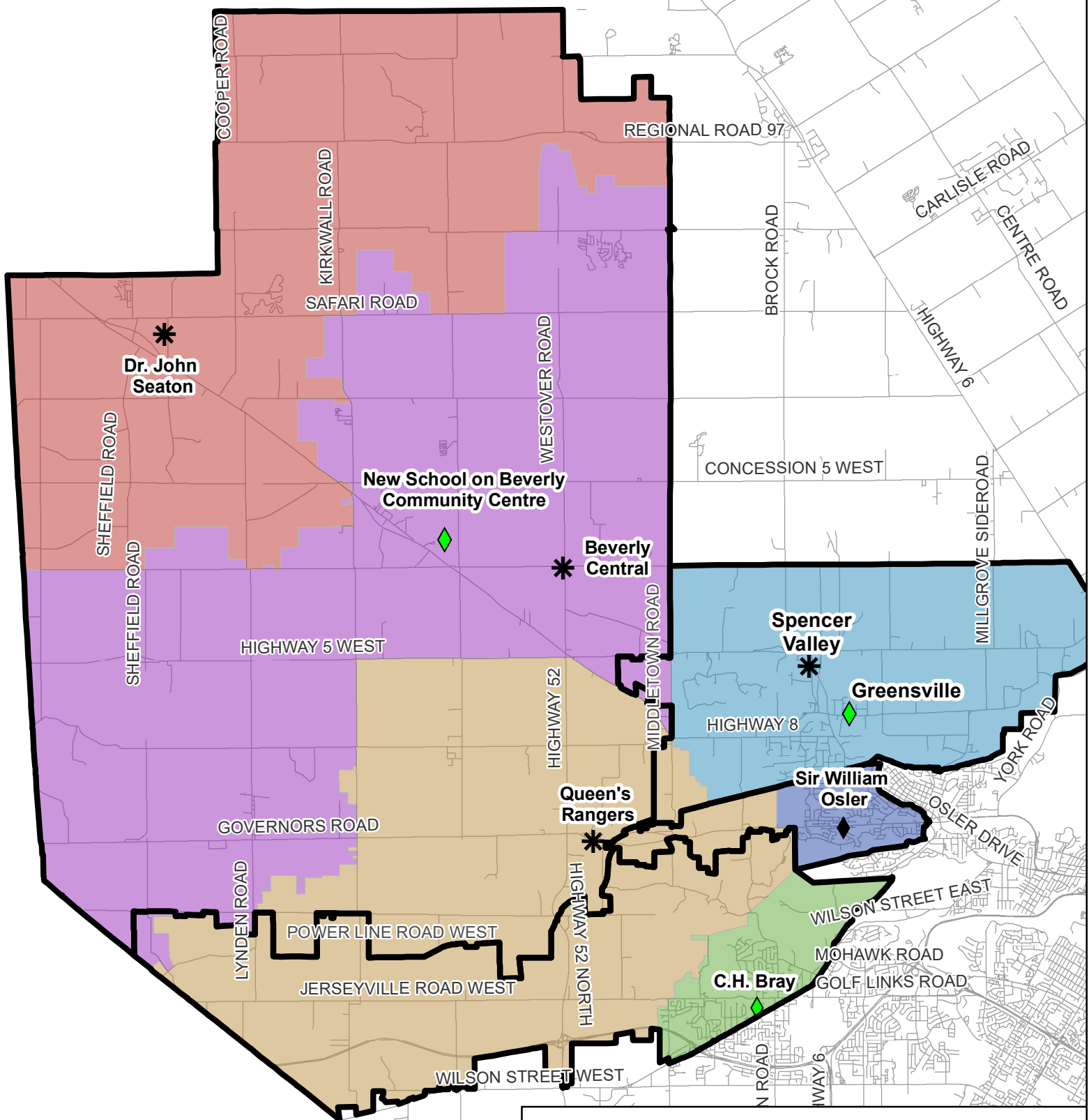
Ancaster, Dundas & Flamborough Boundary Review

Motion from Trustee Van Geffen







That the following recommended boundaries for the Ancaster, Dundas and Flamborough areas be approved:

- A. That the boundary change between the new School on the Beverly Community Centre Site and the new C.H. Bray be approved as per revised Map #1 –That all Power Line Road West addresses attend the New School on the Beverly Community Centre Site.
- B. That all Power Line Road East families with students attending Queens Rangers be given the choice to attend the new School on the Beverly Community Centre Site or the new C.H. Bray for all students in the family. All new students on Power Line Road East will attend the new CH Bray.
- C. That the boundary change between the new School on the Beverly Community Centre Site, new C.H. Bray and Sir William Osler be approved as per revised Map #1 – Expansion of Sir William Osler Boundary to Include Part of Governors Road. South of Governors Road Attends New C.H. Bray.
- D. That the boundary change between the new School on the Beverly Community Centre Site and new School on the Greensville School Site be approved as per revised Map #1 –That Middletown Road addresses south of Hwy 5 West attend the New School on the Greensville School Site.




Map #1 Revised - Ancaster, Dundas & Flamborough Boundary Review




Current Boundaries

	Beverly Central		Greenville
	C.H. Bray		Queens Rangers
	Dr. John Seaton		Sir William Osler

Schools

-  Closed School
-  New School
-  JK-8 School

 Proposed Boundary

