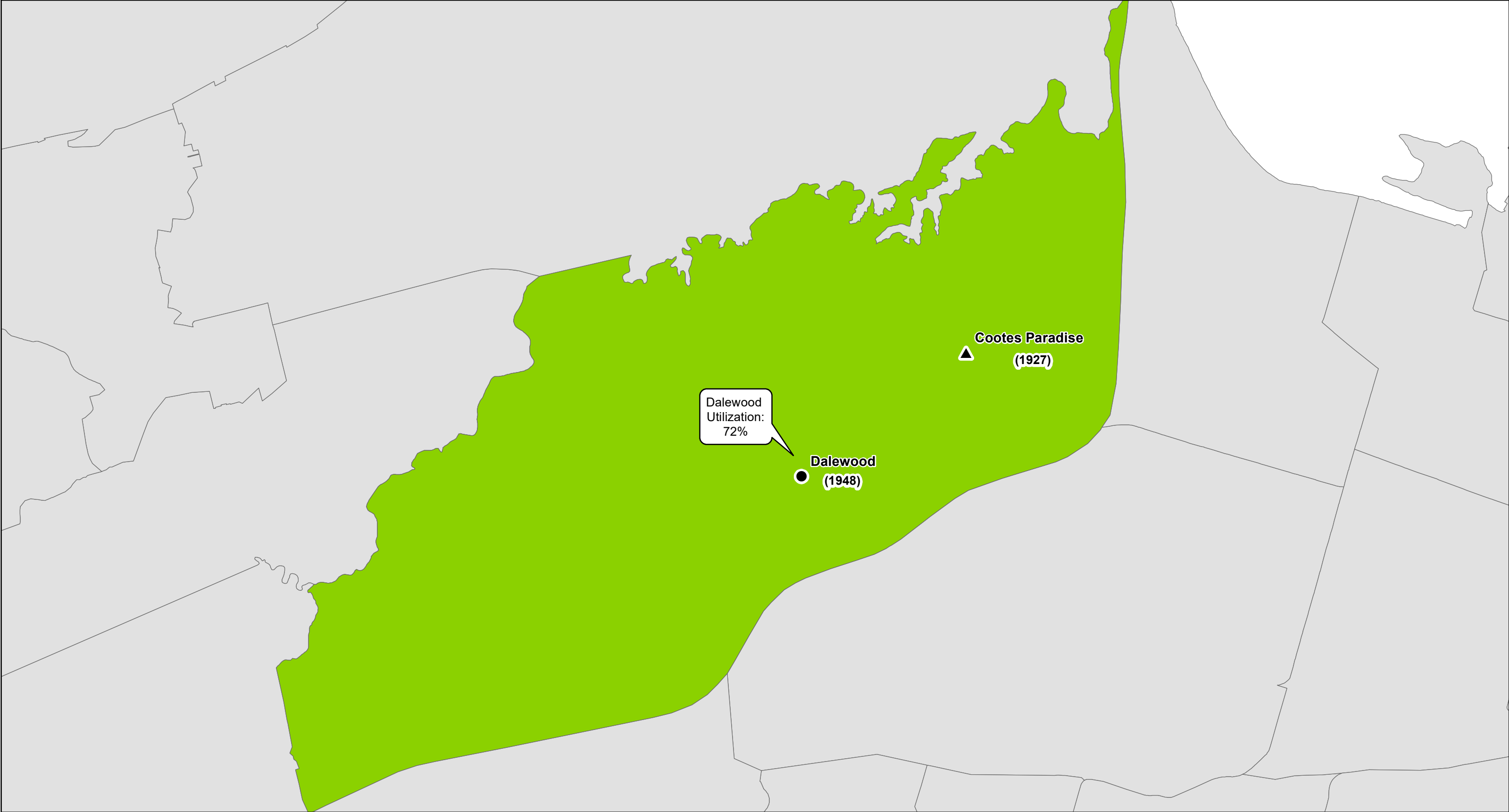

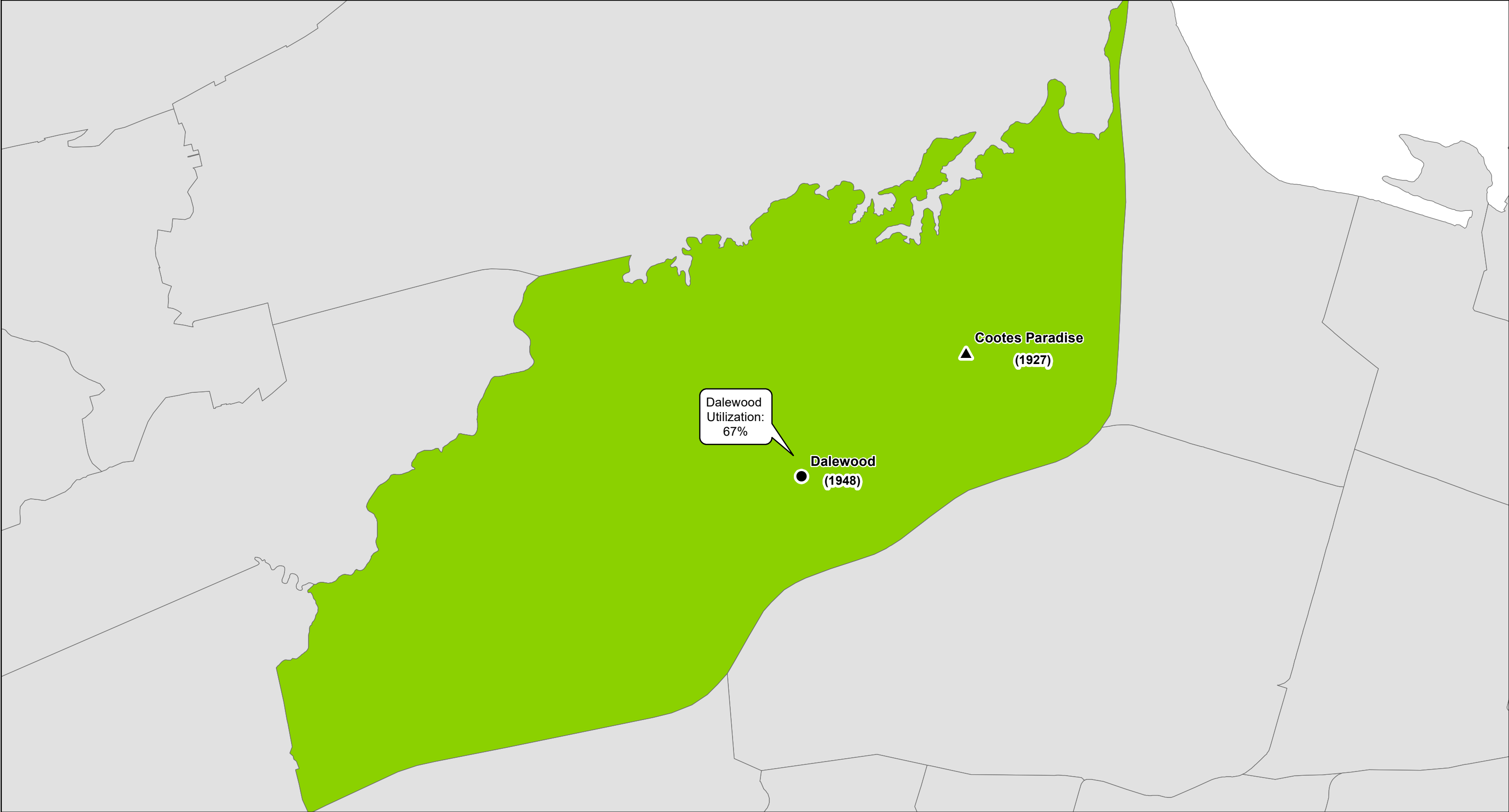


Planning Area 1 - Westdale: Elementary School Utilization Rates 2017



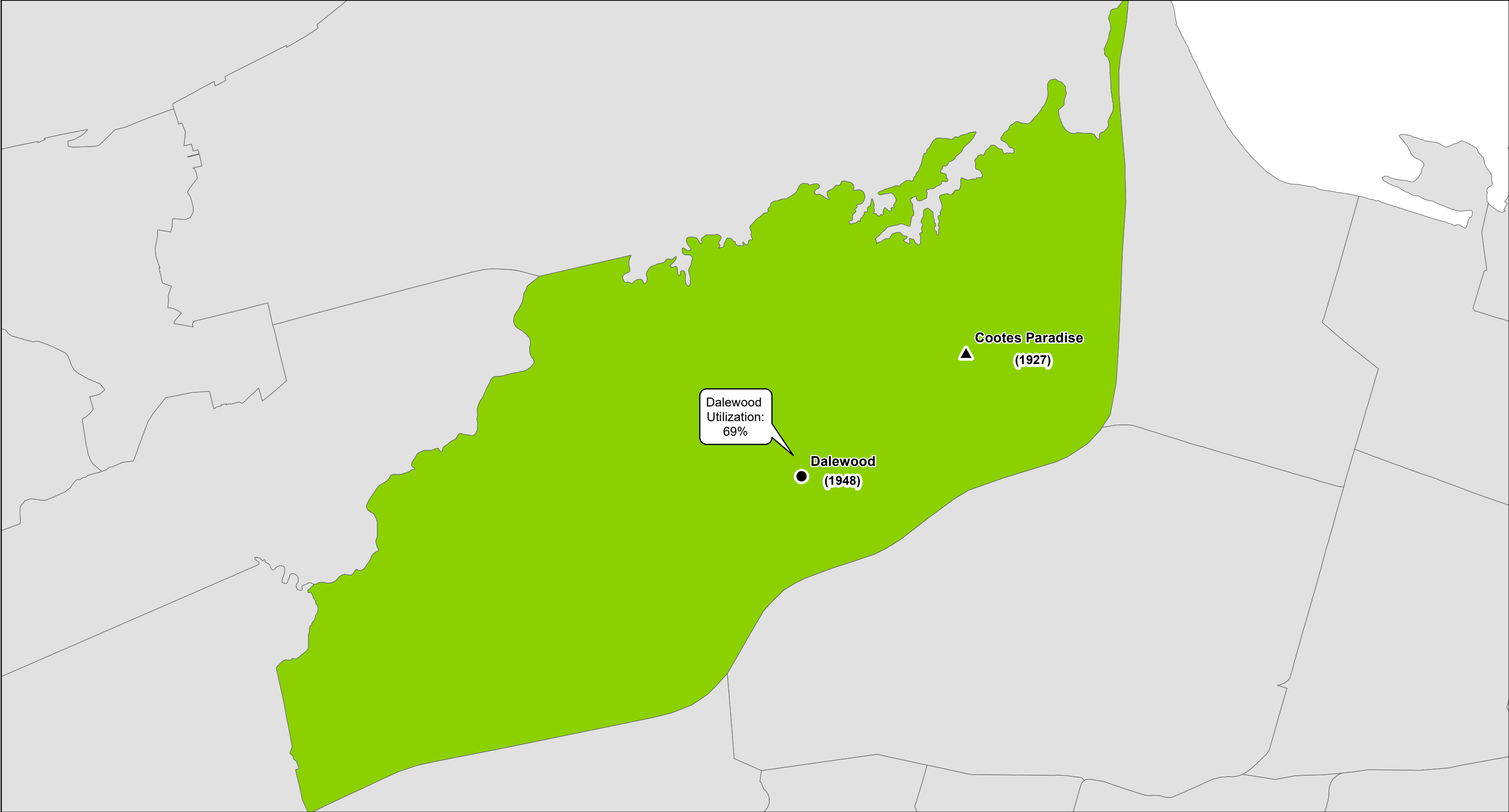
Planning Area 1 - Total Excess Pupil Places: Approx. 124	Under to Over Utilization 0% - 70% 71% - 80% 81% - 90% 91% - 110% 111%+	▲ Junior Elementary School ◆ JK - 8 School ● Middle School	<div><div></div><div>N</div></div> <div>00.2250.450.9Km</div>	<div><div>HWDSB</div><div>Date: 2018-03-02</div></div>	<div><div>Planning & Accommodation</div><div>Hamilton-Wentworth District School Board: Accommodation and Planning Division</div></div>
---	---	--	---	--	---

Planning Area 1 - Westdale: Elementary School Utilization Rates 2022



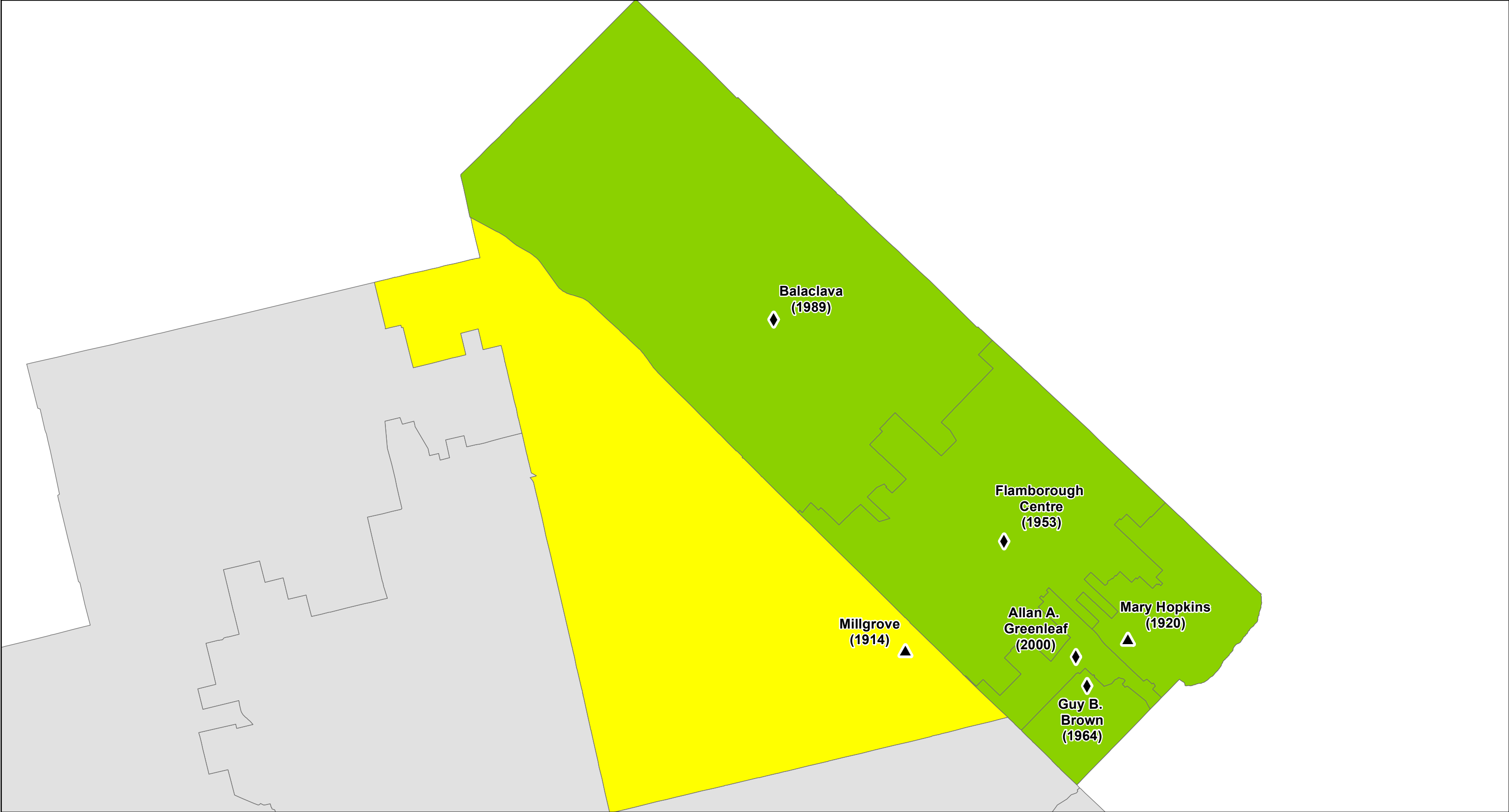
Planning Area 1 - Total Excess Pupil Places: Approx. 141	Under to Over Utilization 0% - 70% 71% - 80% 81% - 90% 91% - 110% 111%+	▲ Junior Elementary School ◆ JK - 8 School ● Middle School	<div><div></div><div>N</div></div> <div>00.2250.450.9Km</div>	<div><div>HWDSB</div><div>Date: 2018-03-02</div></div>	<div><div>Planning & Accommodation</div><div>Hamilton-Wentworth District School Board: Accommodation and Planning Division</div></div>
---	---	--	---	--	--

Planning Area 1 - Westdale: Elementary School Utilization Rates 2027



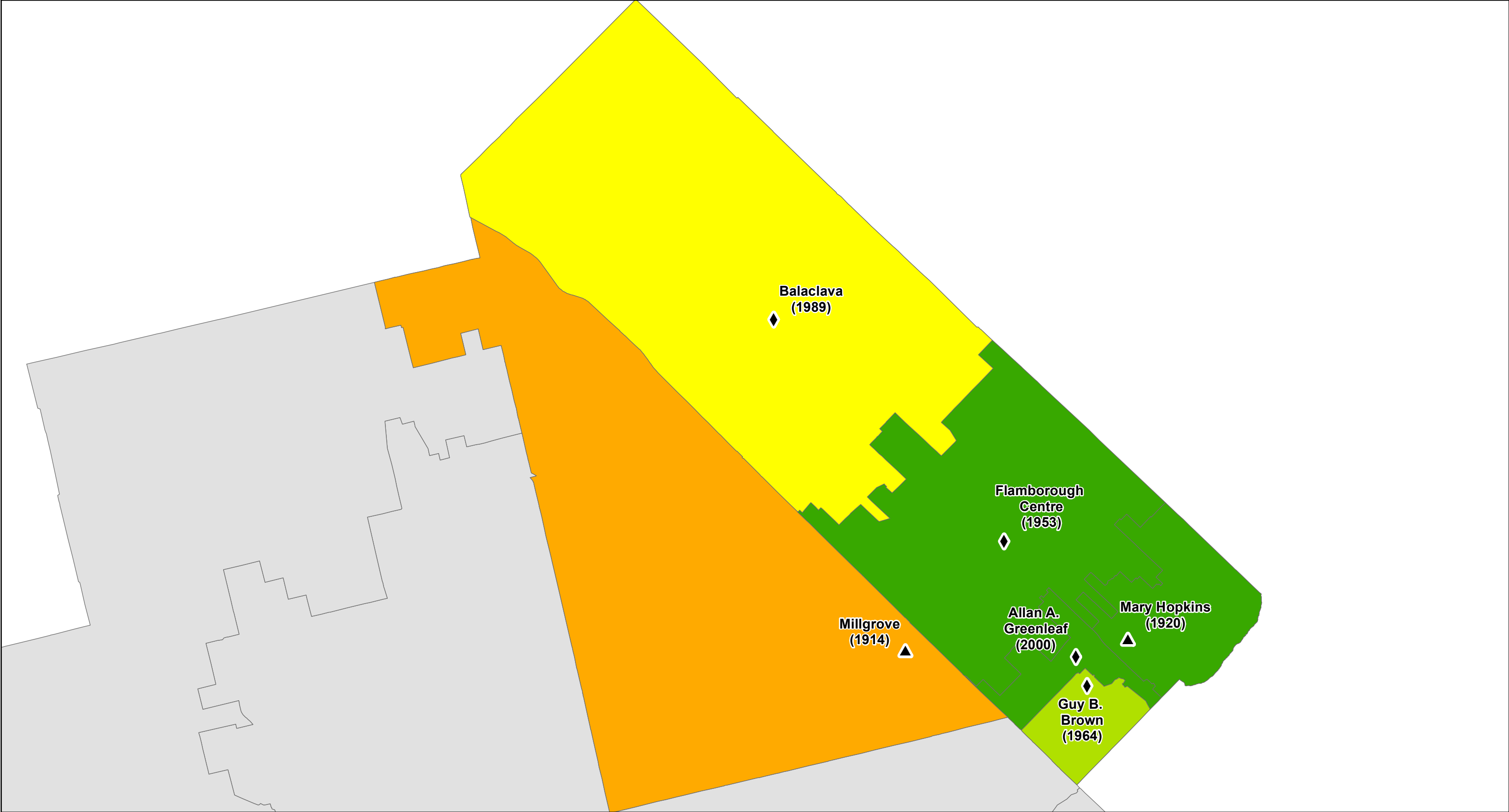
<p>Planning Area 1 - Total Excess Pupil Places: Approx. 161</p> <p>The number in brackets after the school name is the date of original construction</p>	<p>Under to Over Utilization</p> <ul style="list-style-type: none">0% - 70%71% - 80%81% - 90%91% - 110%111%+	<ul style="list-style-type: none">▲ Junior Elementary School◆ JK - 8 School● Middle School	<p>0 0.225 0.45 0.9 Km</p>	<p>HWDSB</p> <p>Date: 2018-03-02</p>	<p>Planning & Accommodation</p> <p>Hamilton-Wentworth District School Board: Accommodation and Planning Division</p>
---	---	--	----------------------------	---	---

Planning Area 2 - Flamborough: Elementary School Utilization Rates 2017



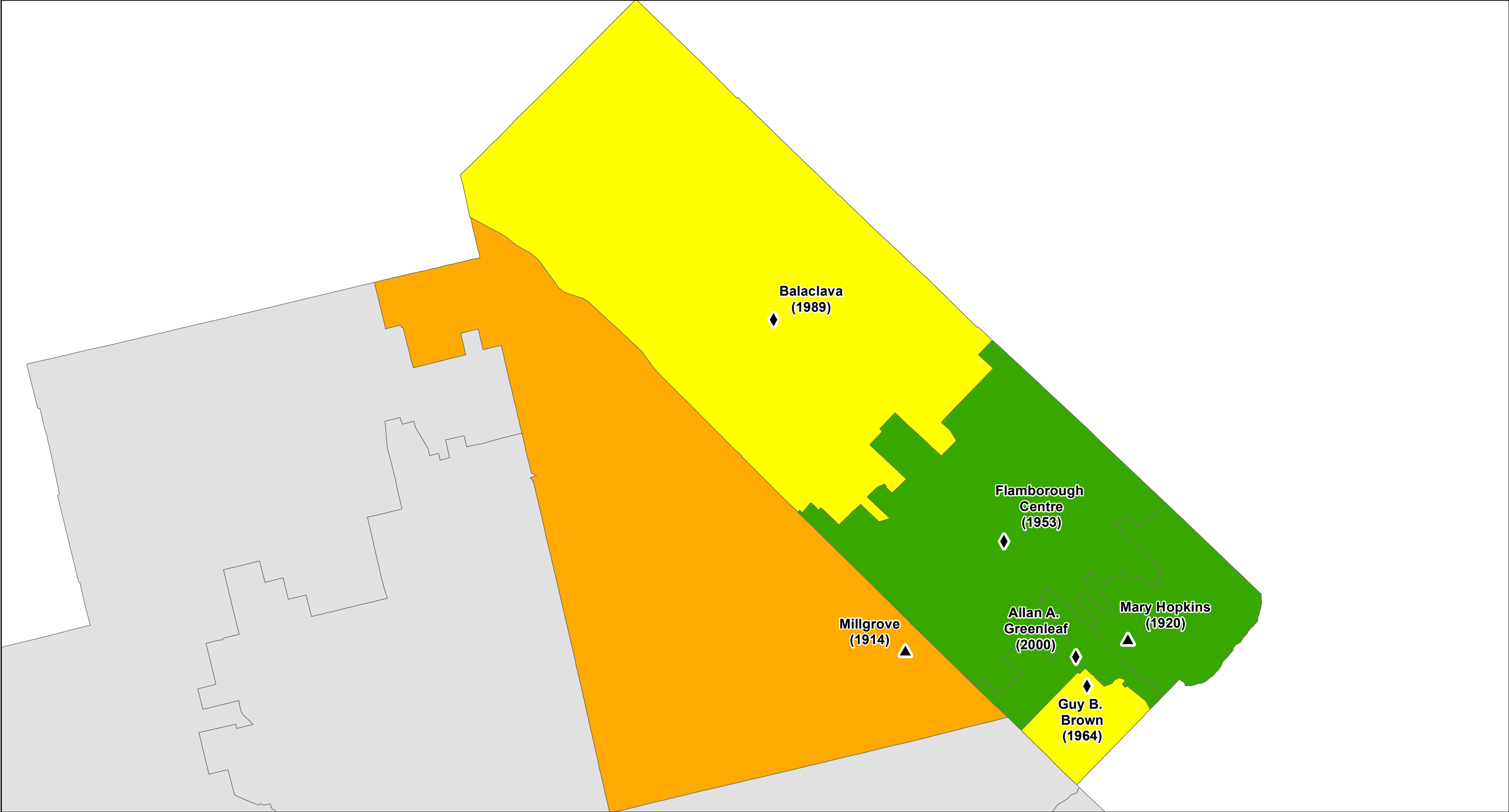
<p>Planning Area 2 - Total Excess Pupil Places: Approx. 28</p> <p>The number in brackets after the school name is the date of original construction</p>	<p>Under to Over Utilization</p> <ul style="list-style-type: none">0% - 70%71% - 80%81% - 90%91% - 110%111%+	<ul style="list-style-type: none">▲ Junior Elementary School◆ JK - 8 School● Middle School	<p>N</p> <p>0 1 2 4 Km</p>	<p>HWDSB</p> <p>Date: 2018-03-12</p>	<p>Planning & Accommodation</p> <p>Hamilton-Wentworth District School Board: Accommodation and Planning Division</p>
--	---	--	----------------------------	---	---

Planning Area 2 - Flamborough: Elementary School Utilization Rates 2022



<p>Planning Area 2 - Total Excess Pupil Places: Approx. -185</p> <p>The number in brackets after the school name is the date of original construction</p>	<p>Under to Over Utilization</p> <ul style="list-style-type: none">0% - 70%71% - 80%81% - 90%91% - 110%111%+	<ul style="list-style-type: none">▲ Junior Elementary School◆ JK - 8 School● Middle School	<p>N</p> <p>0 1 2 4 Km</p>	<p>HWDSB</p> <p>Date: 2018-03-12</p>	<p>Planning & Accommodation</p> <p>Hamilton-Wentworth District School Board: Accommodation and Planning Division</p>
--	---	--	----------------------------	---	---

Planning Area 2 - Flamborough: Elementary School Utilization Rates 2027



Planning Area 2 - Total Excess Pupil Places: Approx. -475

The number in brackets after the school name is the date of original construction

Under to Over Utilization

- 0% - 70%
- 71% - 80%
- 81% - 90%
- 91% - 110%
- 111%+

▲ Junior Elementary School

◆ JK - 8 School

● Middle School

0 1 2 4 Km

HWDSB

Date: 2018-03-12

Planning & Accommodation

Hamilton-Wentworth District School Board: Accommodation and Planning Division

Planning Area 3 - Central Mountain: Elementary School Utilization Rates 2017



Planning Area 3 - Total Excess Pupil Places: Approx. -62

The number in brackets after the school name is the date of original construction

Under to Over Utilization

- 0% - 70%
- 71% - 80%
- 81% - 90%
- 91% - 110%
- 111%+

▲ Junior Elementary School

◆ JK - 8 School

● Middle School

0 0.3 0.6 1.2 Km

HWDSB


Date: 2018-03-15

Planning & Accommodation

Hamilton-Wentworth District School Board: Accommodation and Planning Division

Planning Area 3 - Central Mountain: Elementary School Utilization Rates 2022



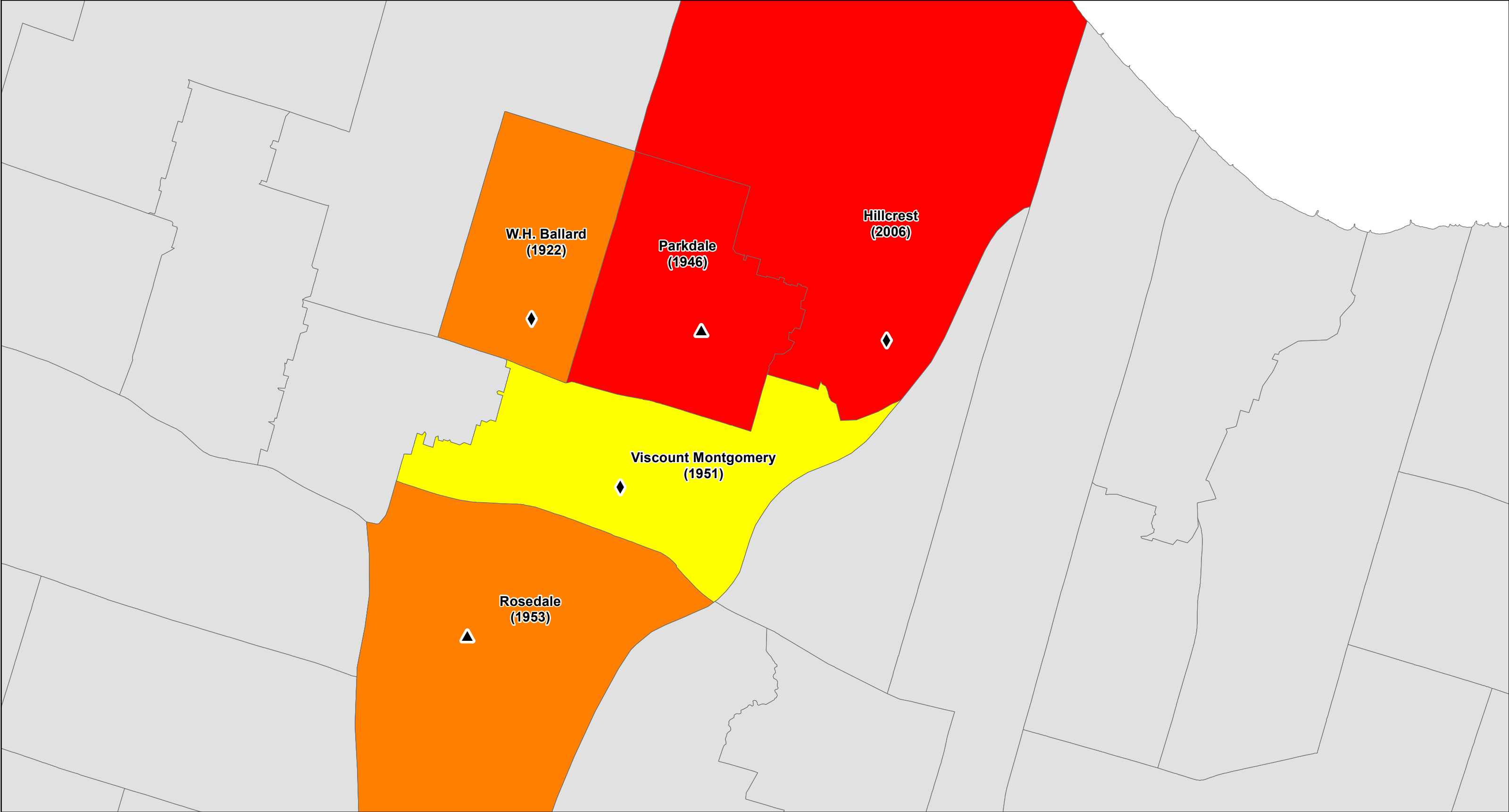
Planning Area 3 - Total Excess Pupil Places: Approx. -278	Under to Over Utilization 0% - 70% 71% - 80% 81% - 90% 91% - 110% 111%+	▲ Junior Elementary School ◆ JK - 8 School ● Middle School	<div><div></div><div>N</div><div></div></div> <div>00.30.61.2Km</div>	<div><div>HWDSB</div><div>Date: 2018-03-15</div></div>	<div><div>Planning & Accommodation</div><div>Hamilton-Wentworth District School Board: Accommodation and Planning Division</div></div>
--	---	--	---	--	---


Planning Area 3 - Central Mountain: Elementary School Utilization Rates 2027



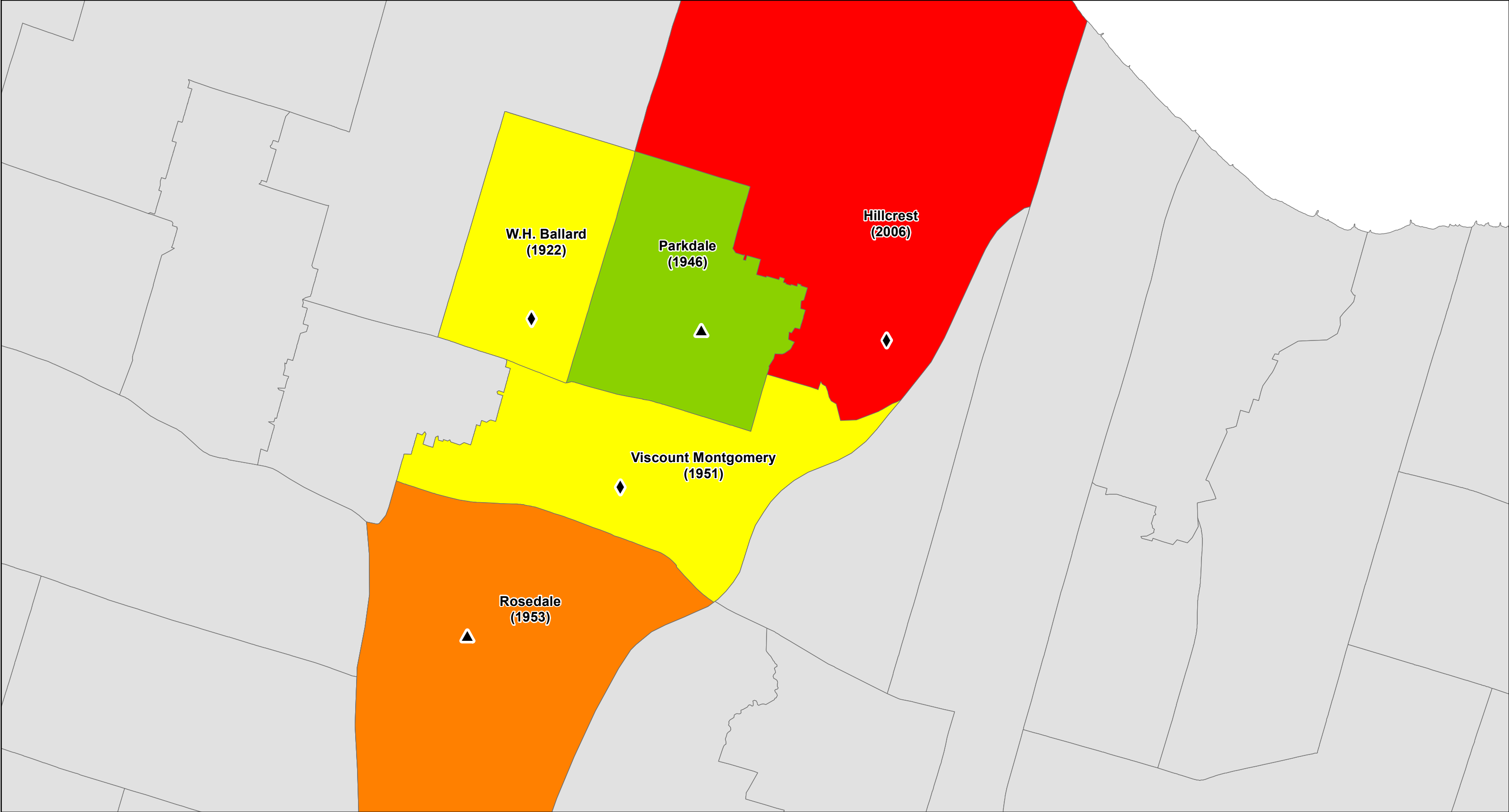
<p>Planning Area 3 - Total Excess Pupil Places: Approx. -275</p> <p>The number in brackets after the school name is the date of original construction</p>	<p>Under to Over Utilization</p> <ul style="list-style-type: none">0% - 70%71% - 80%81% - 90%91% - 110%111%+	<ul style="list-style-type: none">▲ Junior Elementary School◆ JK - 8 School● Middle School	<p>0 0.3 0.6 1.2 Km</p>	<p>HWDSB</p> <p>Date: 2018-03-15</p>	<p>Planning & Accommodation</p> <p>Hamilton-Wentworth District School Board: Accommodation and Planning Division</p>
--	---	--	-------------------------	---	---


Planning Area 4 - East Hamilton City 1: Elementary School Utilization Rates 2017



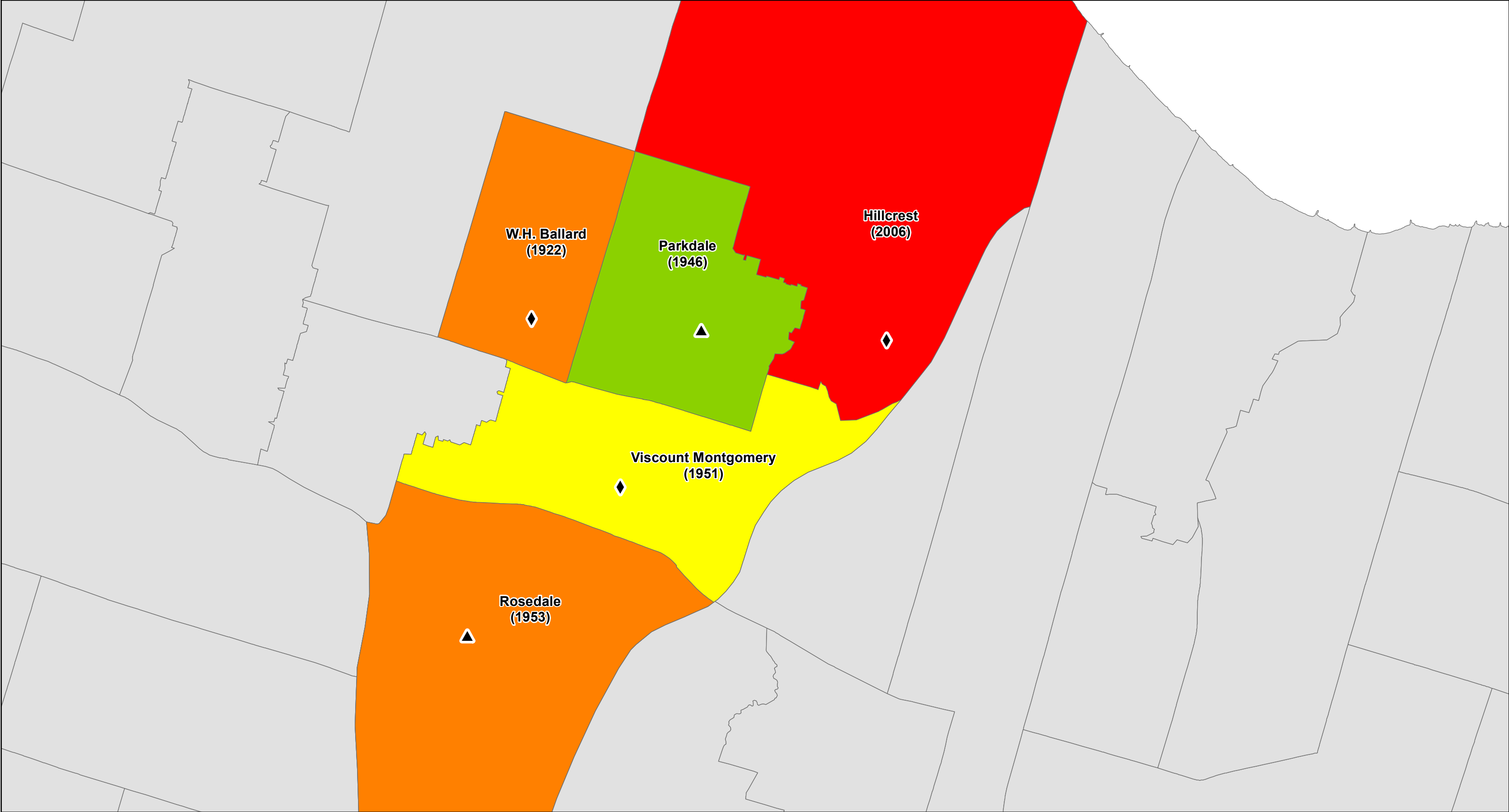
Planning Area 4 - Total Excess Pupil Places: Approx. 699	Under to Over Utilization 0% - 70% 71% - 80% 81% - 90% 91% - 110% 111%+	▲ Junior Elementary School	<div><div></div><div></div><div></div><div></div></div> <div>0 0.25 0.5 1 Km</div>	HWDSB	 Planning & Accommodation
		◆ JK - 8 School			
The number in brackets after the school name is the date of original construction		● Middle School		Hamilton-Wentworth District School Board: Accommodation and Planning Division	


Planning Area 4 - East Hamilton City 1: Elementary School Utilization Rates 2022



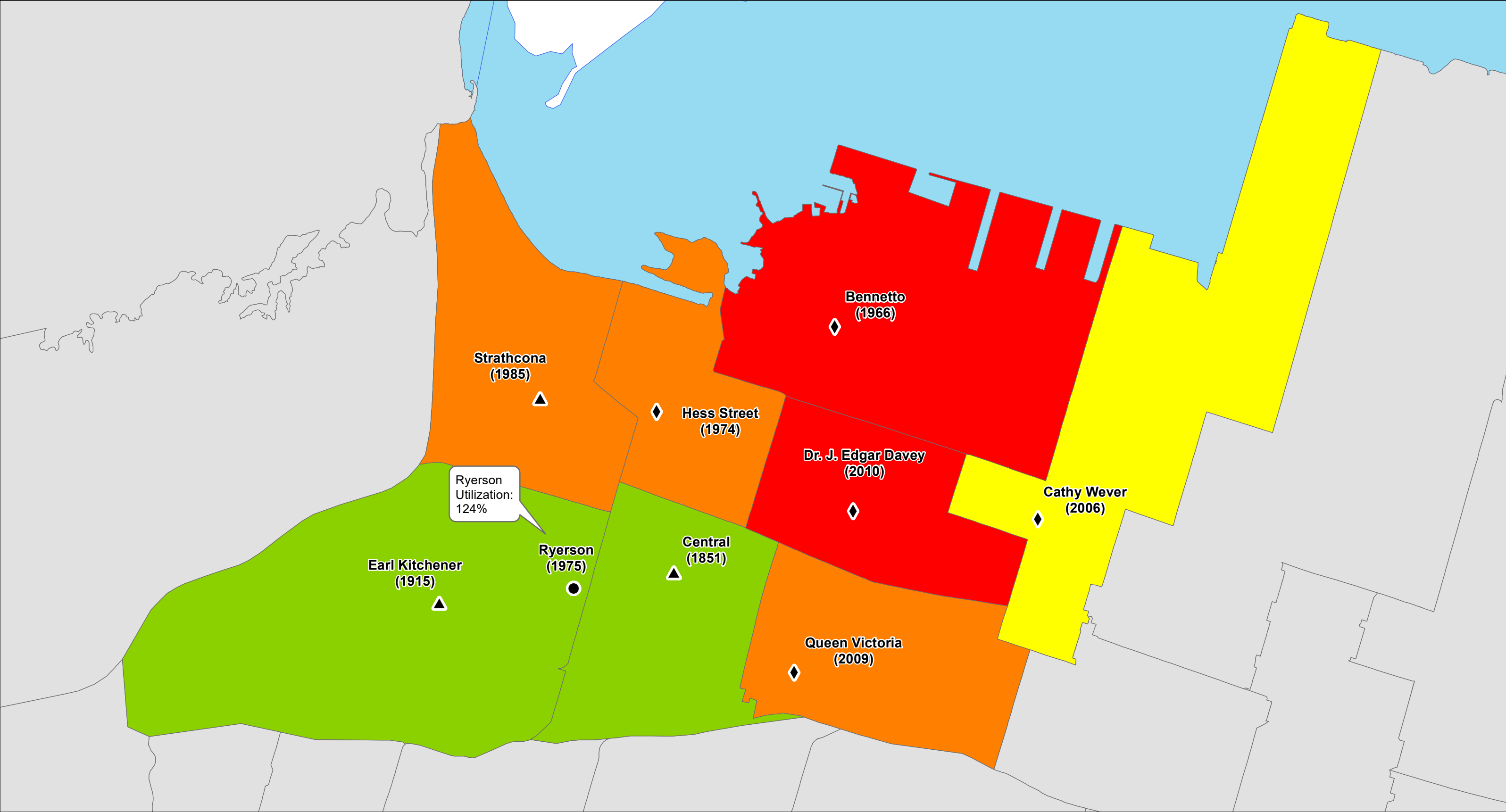
Planning Area 4 - Total Excess Pupil Places: Approx. 482	Under to Over Utilization <ul style="list-style-type: none">0% - 70%71% - 80%81% - 90%91% - 110%111%+	<ul style="list-style-type: none">▲ Junior Elementary School◆ JK - 8 School● Middle School	<div><div></div><div>N</div></div> <div><div>00.250.51</div><div>Km</div></div>	<div>HWDSB</div> <div>Date: 2018-04-17</div>	<div>Planning & Accommodation</div> <div>Hamilton-Wentworth District School Board: Accommodation and Planning Division</div>
---	--	--	---	---	--

Planning Area 4 - East Hamilton City 1: Elementary School Utilization Rates 2027



Planning Area 4 - Total Excess Pupil Places: Approx. 576	Under to Over Utilization <ul style="list-style-type: none">0% - 70%71% - 80%81% - 90%91% - 110%111%+	<ul style="list-style-type: none">▲ Junior Elementary School◆ JK - 8 School● Middle School	<div><div>N</div><div>00.250.51Km</div></div>	<div>HWDSB</div> <div>Date: 2018-04-17</div>	<div>Planning & Accommodation</div> <div>Hamilton-Wentworth District School Board: Accommodation and Planning Division</div>
---	--	--	---	---	--

Planning Area 5 - West Hamilton City: Elementary School Utilization Rates 2017



Planning Area 5 - Total Excess Pupil Places: Approx. 838

The number in brackets after the school name is the date of original construction

Under to Over Utilization

- 0% - 70%
- 71% - 80%
- 81% - 90%
- 91% - 110%
- 111%+

▲ Junior Elementary School

◆ JK - 8 School

● Middle School

0 0.275 0.55 1.1 Km

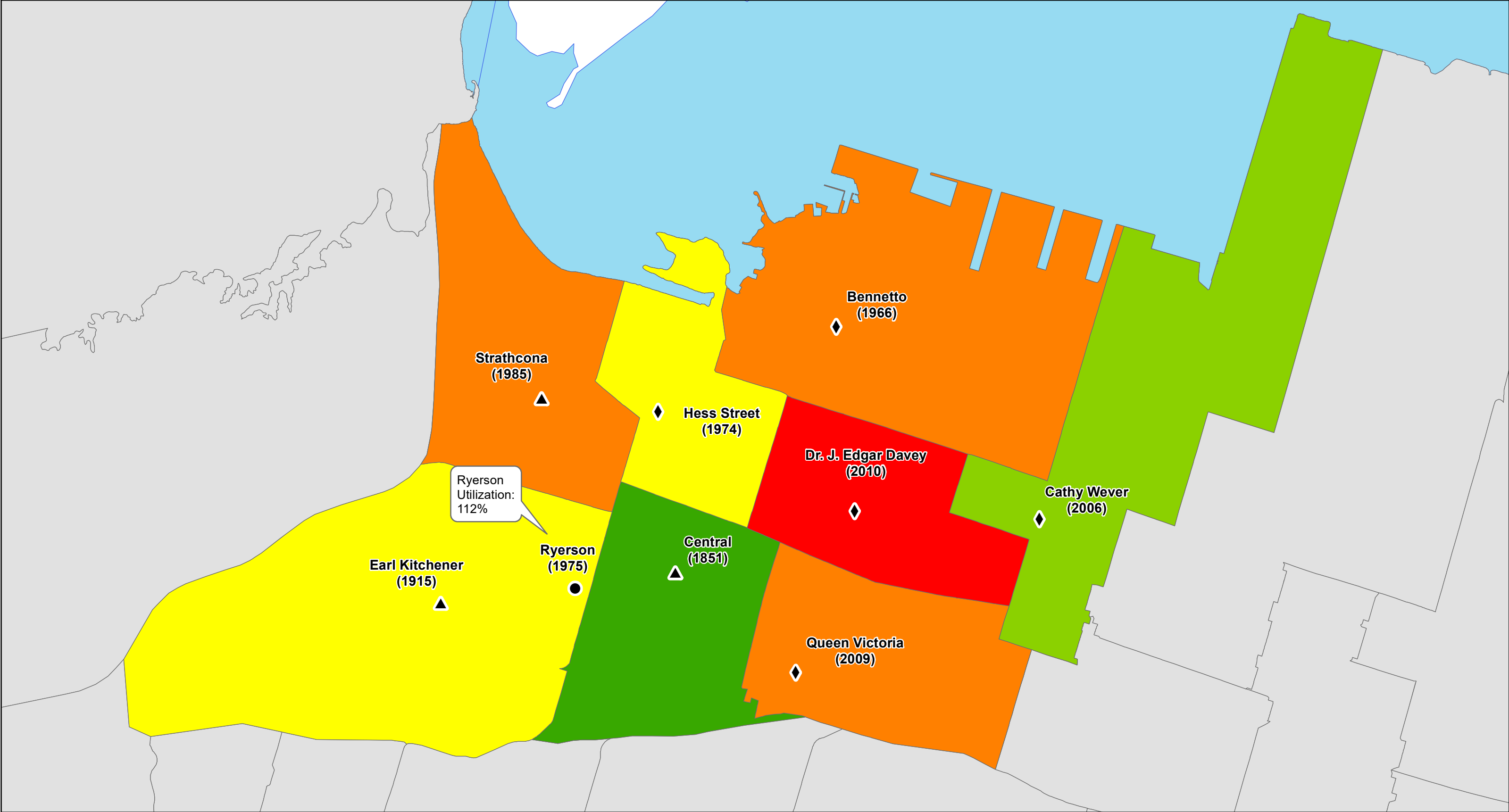
HWDSB

Date: 2018-04-17

Planning & Accommodation

Hamilton-Wentworth District School Board: Accommodation and Planning Division

Planning Area 5 - West Hamilton City: Elementary School Utilization Rates 2022



Planning Area 5 - Total Excess Pupil Places: Approx. 890

The number in brackets after the school name is the date of original construction

Under to Over Utilization

- 0% - 70%
- 71% - 80%
- 81% - 90%
- 91% - 110%
- 111%+

▲ Junior Elementary School

◆ JK - 8 School

● Middle School

0 0.275 0.55 1.1 Km

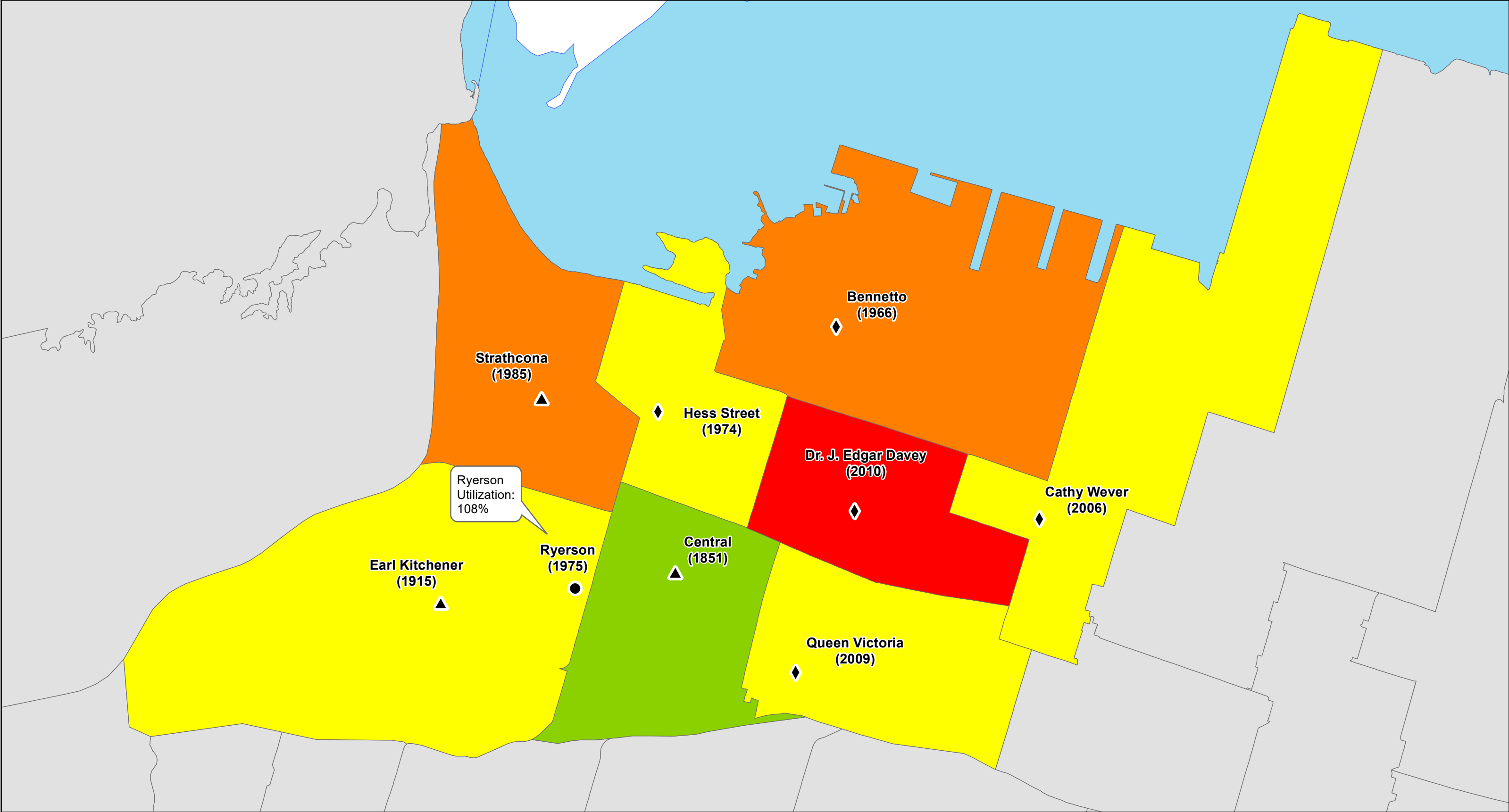
HWDSB

Date: 2018-04-17

Planning & Accommodation

Hamilton-Wentworth District School Board:
Accommodation and Planning Division

Planning Area 5 - West Hamilton City: Elementary School Utilization Rates 2027



Planning Area 5 - Total Excess Pupil Places: Approx. 921

The number in brackets after the school name is the date of original construction

Under to Over Utilization

- 0% - 70%
- 71% - 80%
- 81% - 90%
- 91% - 110%
- 111%+

▲ Junior Elementary School

◆ JK - 8 School

● Middle School

0 0.275 0.55 1.1 Km

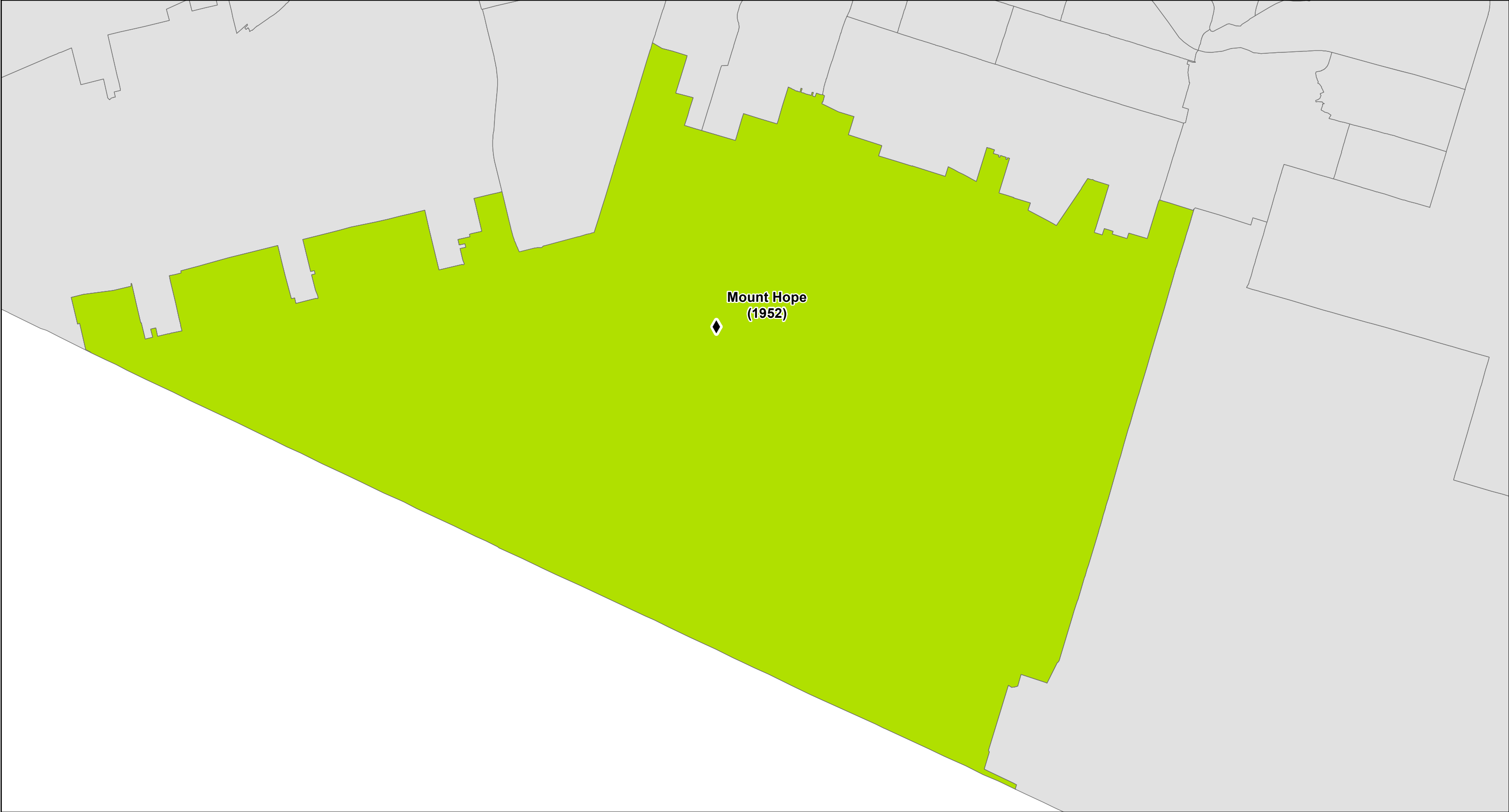
HWDSB

Date: 2018-04-17

Planning & Accommodation

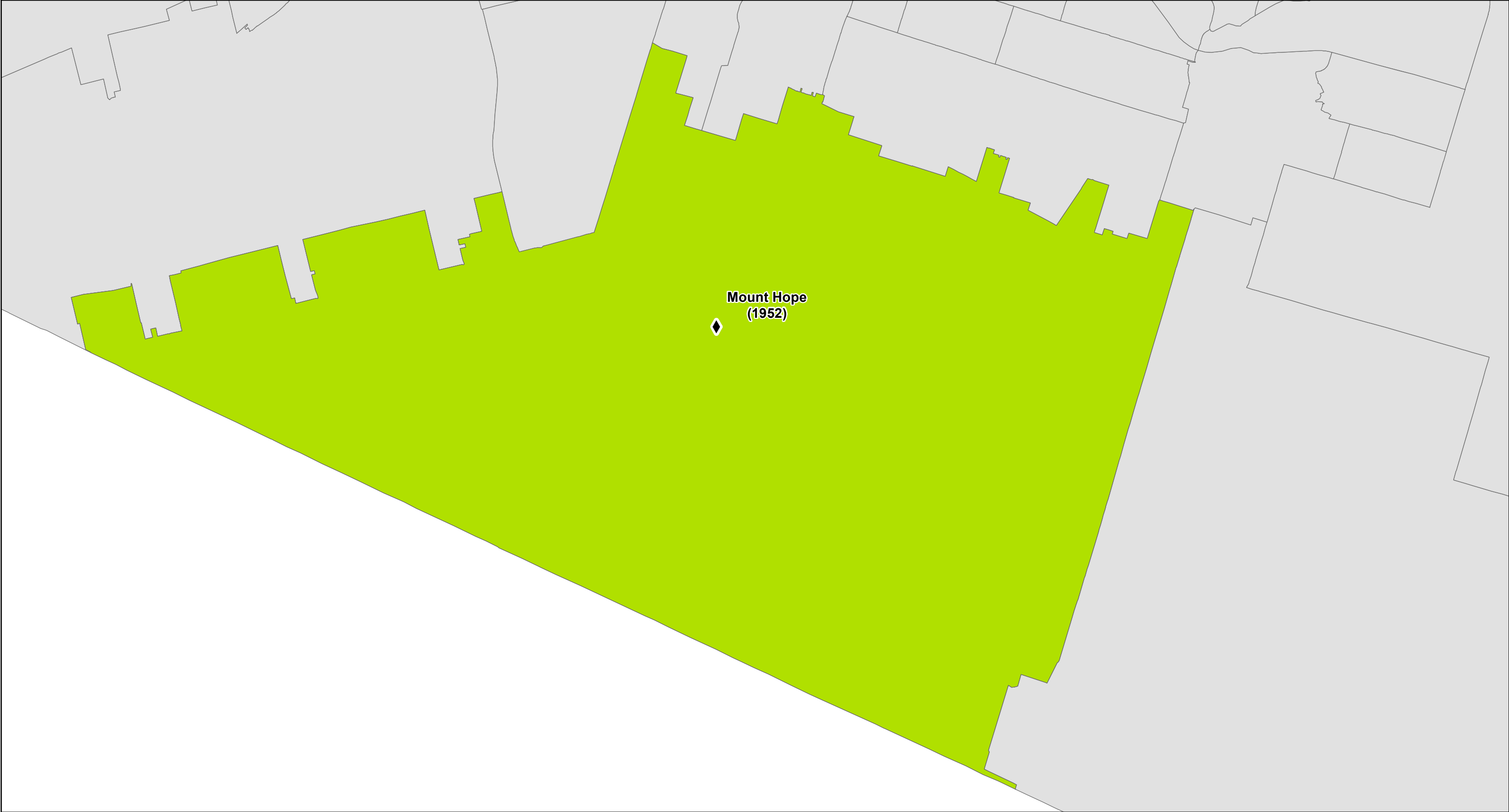
Hamilton-Wentworth District School Board: Accommodation and Planning Division


Planning Area 6 - West Glanbrook: Elementary School Utilization Rates 2017



<p>Planning Area 6 - Total Excess Pupil Places: Approx. 2</p> <p>The number in brackets after the school name is the date of original construction</p>	<p>Under to Over Utilization</p> <ul style="list-style-type: none">0% - 70%71% - 80%81% - 90%91% - 110%111%+	<ul style="list-style-type: none">▲ Junior Elementary School◆ JK - 8 School● Middle School	<p>0 0.75 1.5 3 Km</p>	<p>HWDSB</p> <p>Date: 2018-03-13</p>	<p>Planning & Accommodation</p> <p>Hamilton-Wentworth District School Board: Accommodation and Planning Division</p>
---	---	--	------------------------	---	---

Planning Area 6 - West Glanbrook: Elementary School Utilization Rates 2022



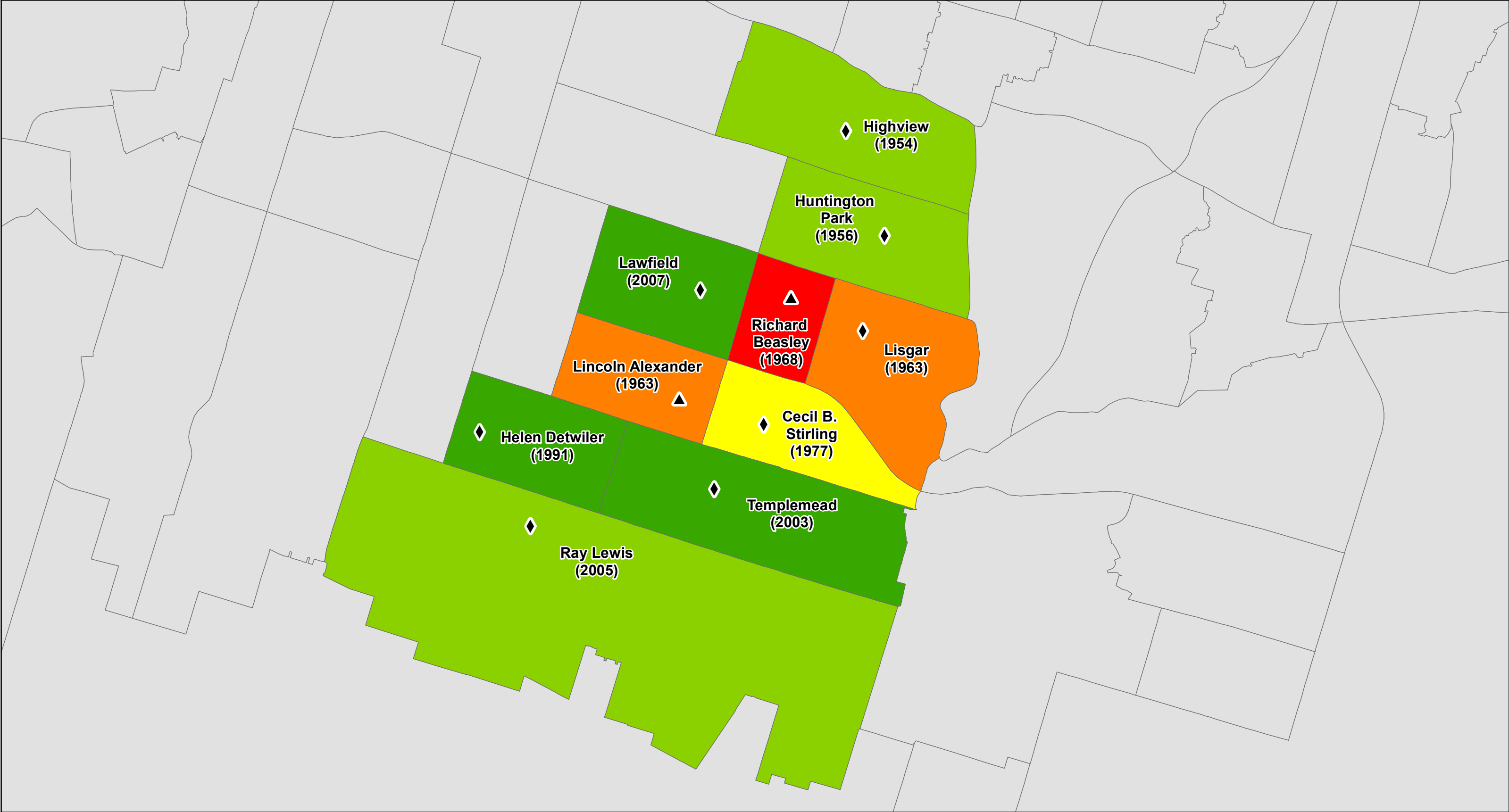
<p>Planning Area 6 - Total Excess Pupil Places: Approx. -30</p> <p>The number in brackets after the school name is the date of original construction</p>	<p>Under to Over Utilization</p> <ul style="list-style-type: none">0% - 70%71% - 80%81% - 90%91% - 110%111%+	<ul style="list-style-type: none">▲ Junior Elementary School◆ JK - 8 School● Middle School	<div><div></div><div>N</div></div> <div><div>00.751.53</div><div>Km</div></div>	<div><div>HWDSB</div><div>Date: 2018-03-13</div></div>	<div><div>Planning & Accommodation</div><div>Hamilton-Wentworth District School Board: Accommodation and Planning Division</div></div>
---	---	--	---	---	--

Planning Area 6 - West Glanbrook: Elementary School Utilization Rates 2027



<p>Planning Area 6 - Total Excess Pupil Places: Approx. -123</p> <p>The number in brackets after the school name is the date of original construction</p>	<p>Under to Over Utilization</p> <ul style="list-style-type: none">0% - 70%71% - 80%81% - 90%91% - 110%111%+	<ul style="list-style-type: none">▲ Junior Elementary School◆ JK - 8 School● Middle School	<p>0 0.75 1.5 3 Km</p> <p>N</p>	<p>HWDSB</p> <p>Date: 2018-03-13</p>	<p>Planning & Accommodation</p> <p>Hamilton-Wentworth District School Board: Accommodation and Planning Division</p>
--	---	--	---------------------------------	---	---

Planning Area 7 - East Mountain: Elementary School Utilization Rates 2017



Planning Area 7 - Total Excess Pupil Places: Approx. 98

The number in brackets after the school name is the date of original construction

Under to Over Utilization

- 0% - 70%
- 71% - 80%
- 81% - 90%
- 91% - 110%
- 111%+

▲ Junior Elementary School

◆ JK - 8 School

● Middle School

0 0.45 0.9 1.8 Km

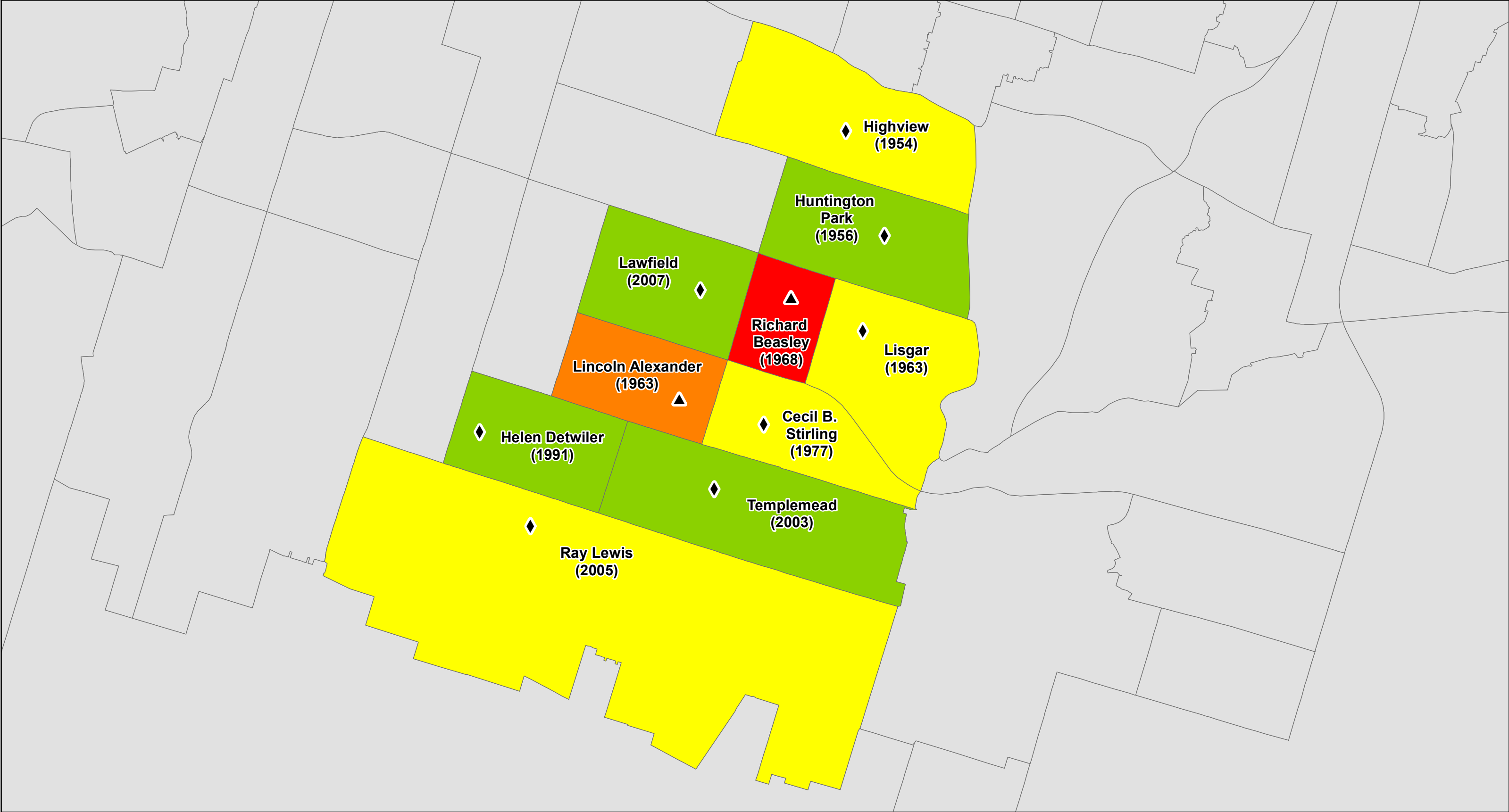
HWDSB

Date: 2018-04-17

Planning & Accommodation

Hamilton-Wentworth District School Board: Accommodation and Planning Division

Planning Area 7 - East Mountain: Elementary School Utilization Rates 2022



Planning Area 7 - Total Excess Pupil Places: Approx. 381

The number in brackets after the school name is the date of original construction

Under to Over Utilization

- 0% - 70%
- 71% - 80%
- 81% - 90%
- 91% - 110%
- 111%+

▲ Junior Elementary School

◆ JK - 8 School

● Middle School

0 0.45 0.9 1.8 Km

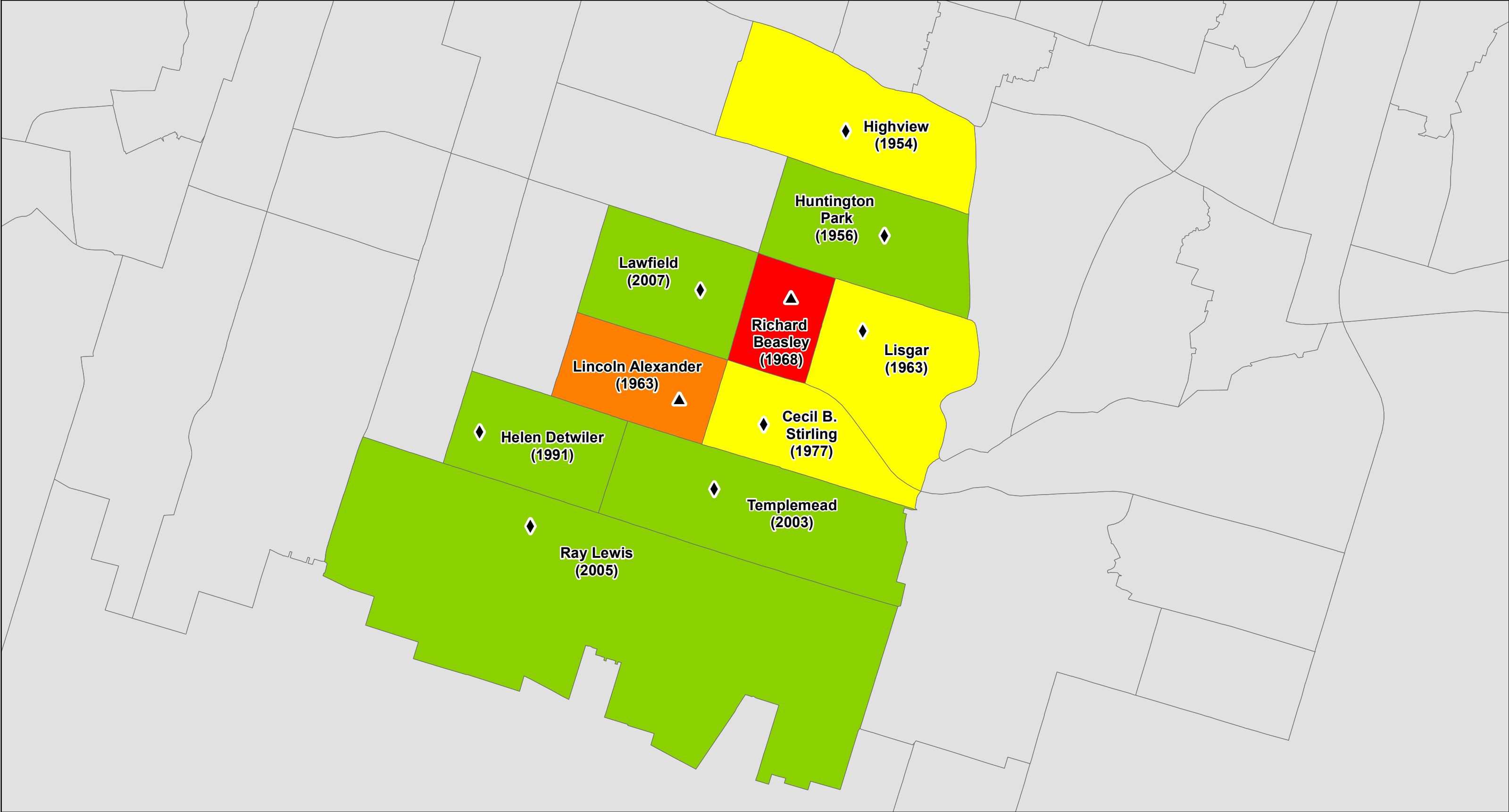
HWDSB

Date: 2018-04-17

Planning & Accommodation

Hamilton-Wentworth District School Board: Accommodation and Planning Division

Planning Area 7 - East Mountain: Elementary School Utilization Rates 2027



Planning Area 7 - Total Excess Pupil Places: Approx. 488

The number in brackets after the school name is the date of original construction

Under to Over Utilization

- 0% - 70%
- 71% - 80%
- 81% - 90%
- 91% - 110%
- 111%+

▲ Junior Elementary School

◆ JK - 8 School

● Middle School

0 0.45 0.9 1.8 Km

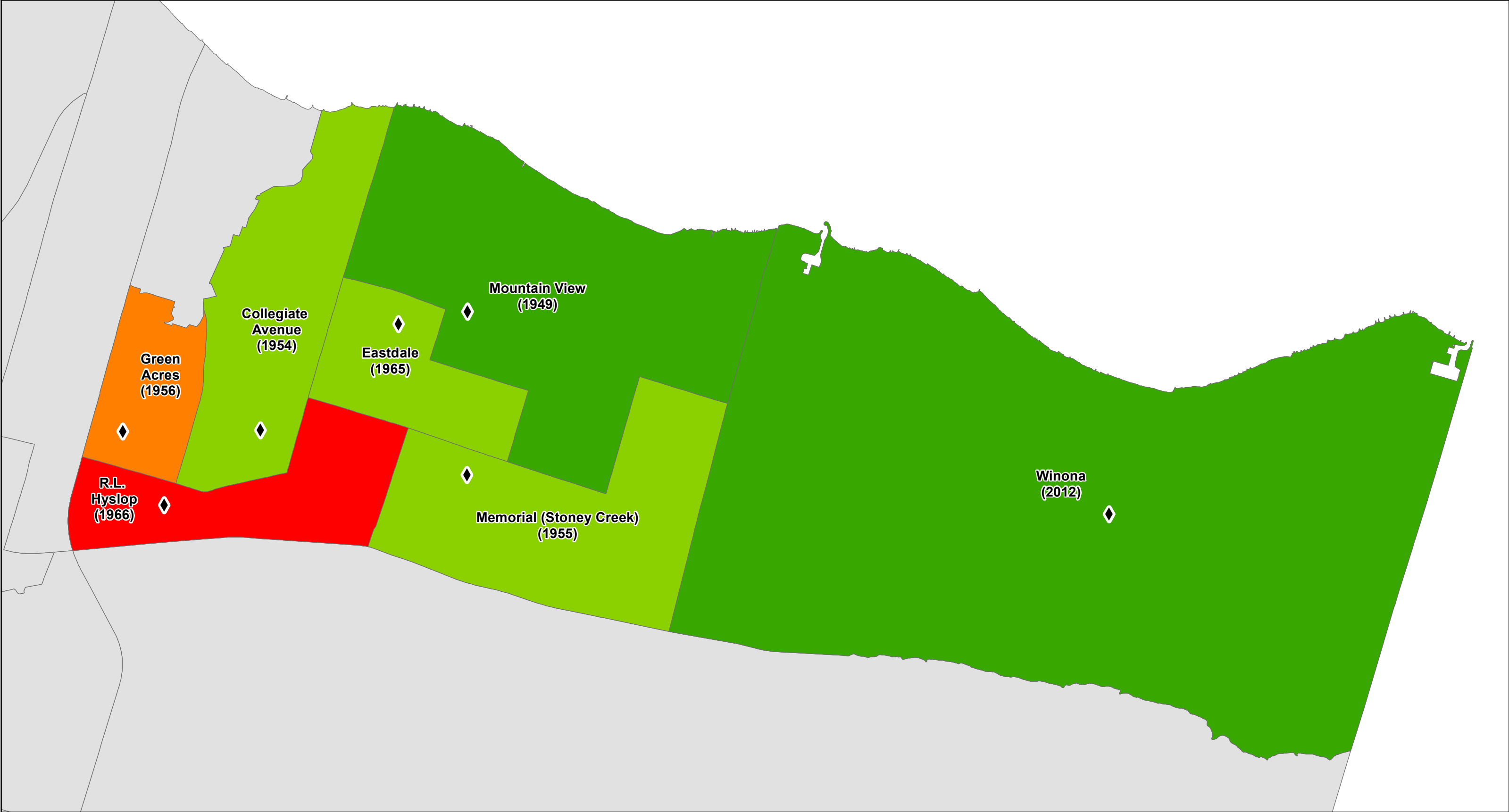
HWDSB

Date: 2018-04-17

Planning & Accommodation

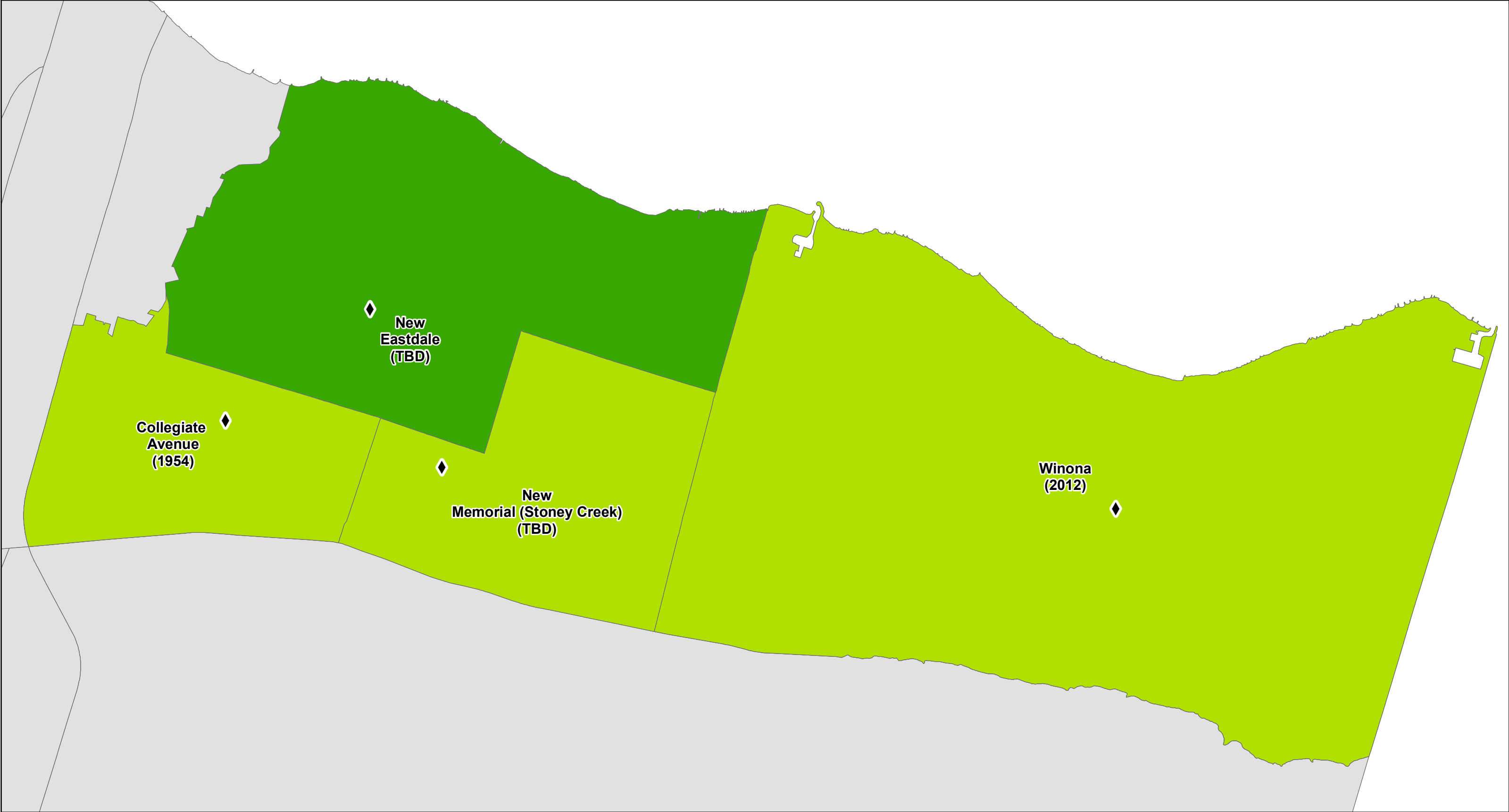
Hamilton-Wentworth District School Board: Accommodation and Planning Division

Planning Area 8 - Lower Stoney Creek: Elementary School Utilization Rates 2017



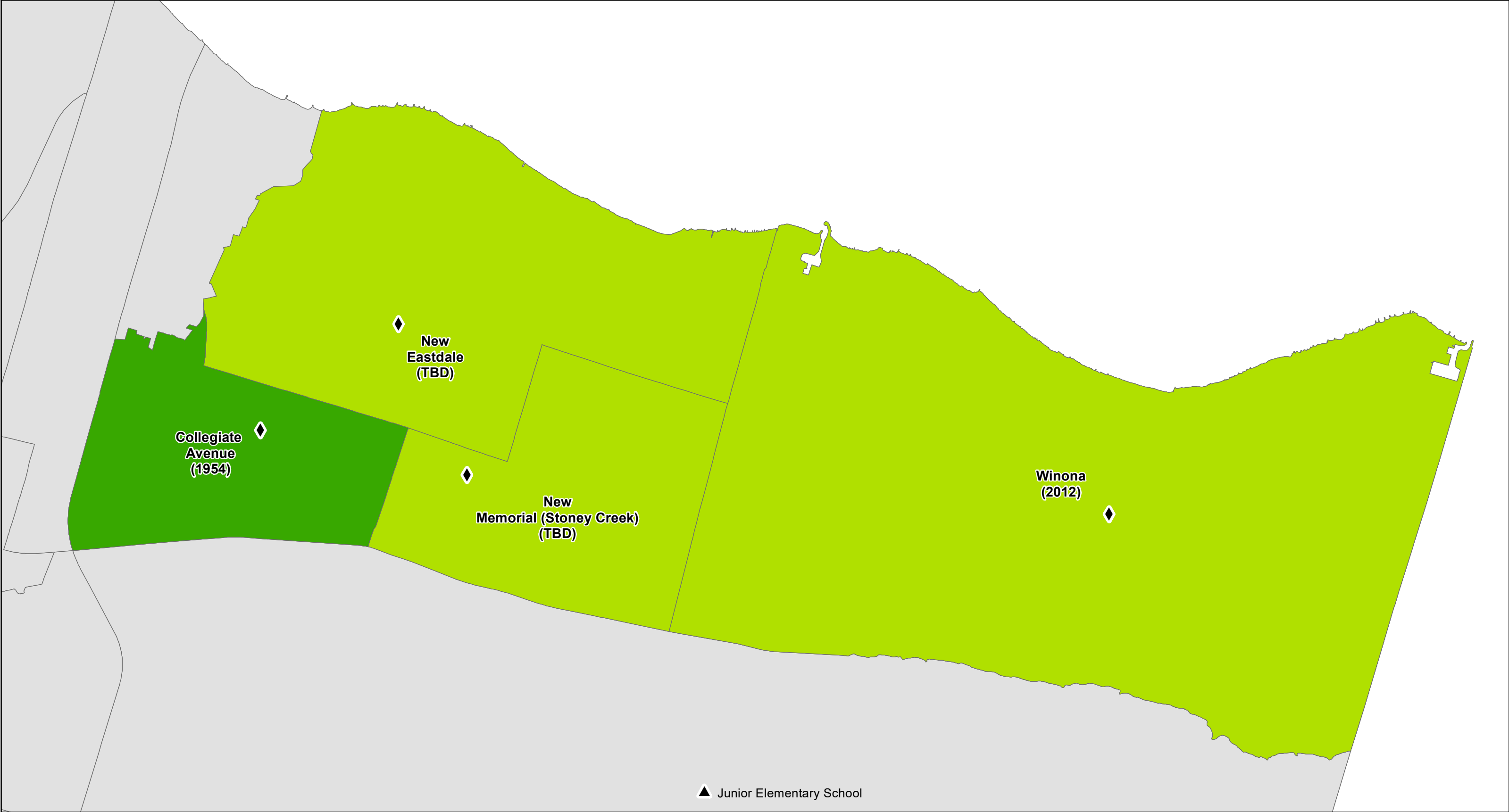
<p>Planning Area 8 - Total Excess Pupil Places: Approx. -39</p> <p>The number in brackets after the school name is the date of original construction</p>	<p>Under to Over Utilization</p> <ul style="list-style-type: none">0% - 70%71% - 80%81% - 90%91% - 110%111%+	<ul style="list-style-type: none">▲ Junior Elementary School◆ JK - 8 School● Middle School	<p>N</p> <p>0 0.375 0.75 1.5 Km</p>	<p>HWDSB</p> <p>Date: 2018-03-13</p>	<p>Planning & Accommodation</p> <p>Hamilton-Wentworth District School Board: Accommodation and Planning Division</p>
---	---	--	-------------------------------------	---	---

Planning Area 8 - Lower Stoney Creek: Elementary School Utilization Rates 2022

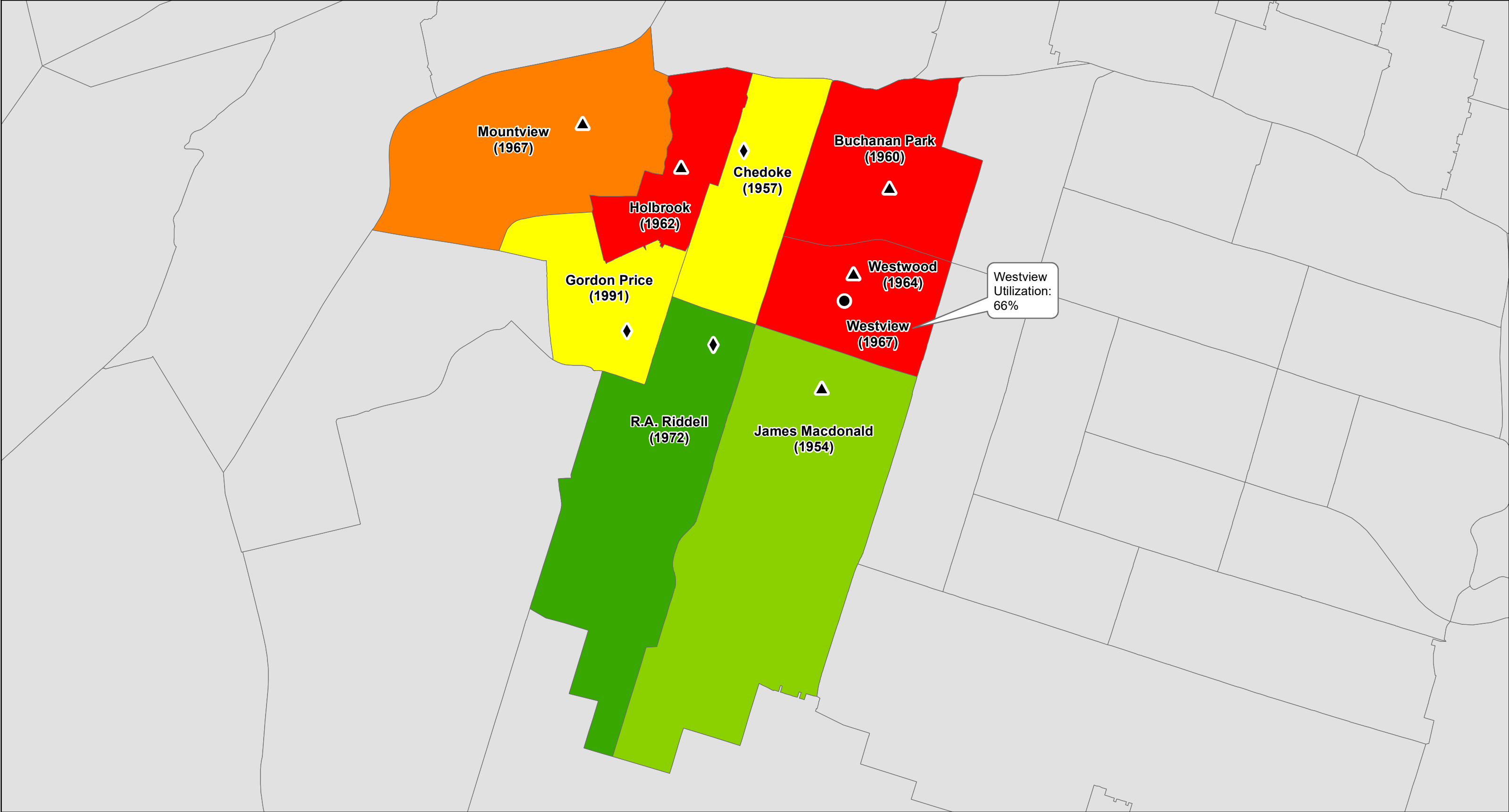


<p>Planning Area 8 - Total Excess Pupil Places: Approx. -213</p> <p>The number in brackets after the school name is the date of original construction</p>	<p>Under to Over Utilization</p> <ul style="list-style-type: none">0% - 70%71% - 80%81% - 90%91% - 110%111%+	<ul style="list-style-type: none">▲ Junior Elementary School◆ JK - 8 School● Middle School	<p>0 0.35 0.7 1.4 Km</p> <p>N</p>	<p>HWDSB</p> <p>Date: 2018-04-17</p>	<p>Planning & Accommodation</p> <p>Hamilton-Wentworth District School Board: Accommodation and Planning Division</p>
--	---	--	-----------------------------------	---	---

Planning Area 8 - Lower Stoney Creek: Elementary School Utilization Rates 2027



Planning Area 9 - West Mountain: Elementary School Utilization Rates 2017



Planning Area 9 - Total Excess Pupil Places: Approx. 454

The number in brackets after the school name is the date of original construction

Under to Over Utilization

- 0% - 70%
- 71% - 80%
- 81% - 90%
- 91% - 110%
- 111%+

▲ Junior Elementary School

◆ JK - 8 School

● Middle School

0 0.425 0.85 1.7 Km

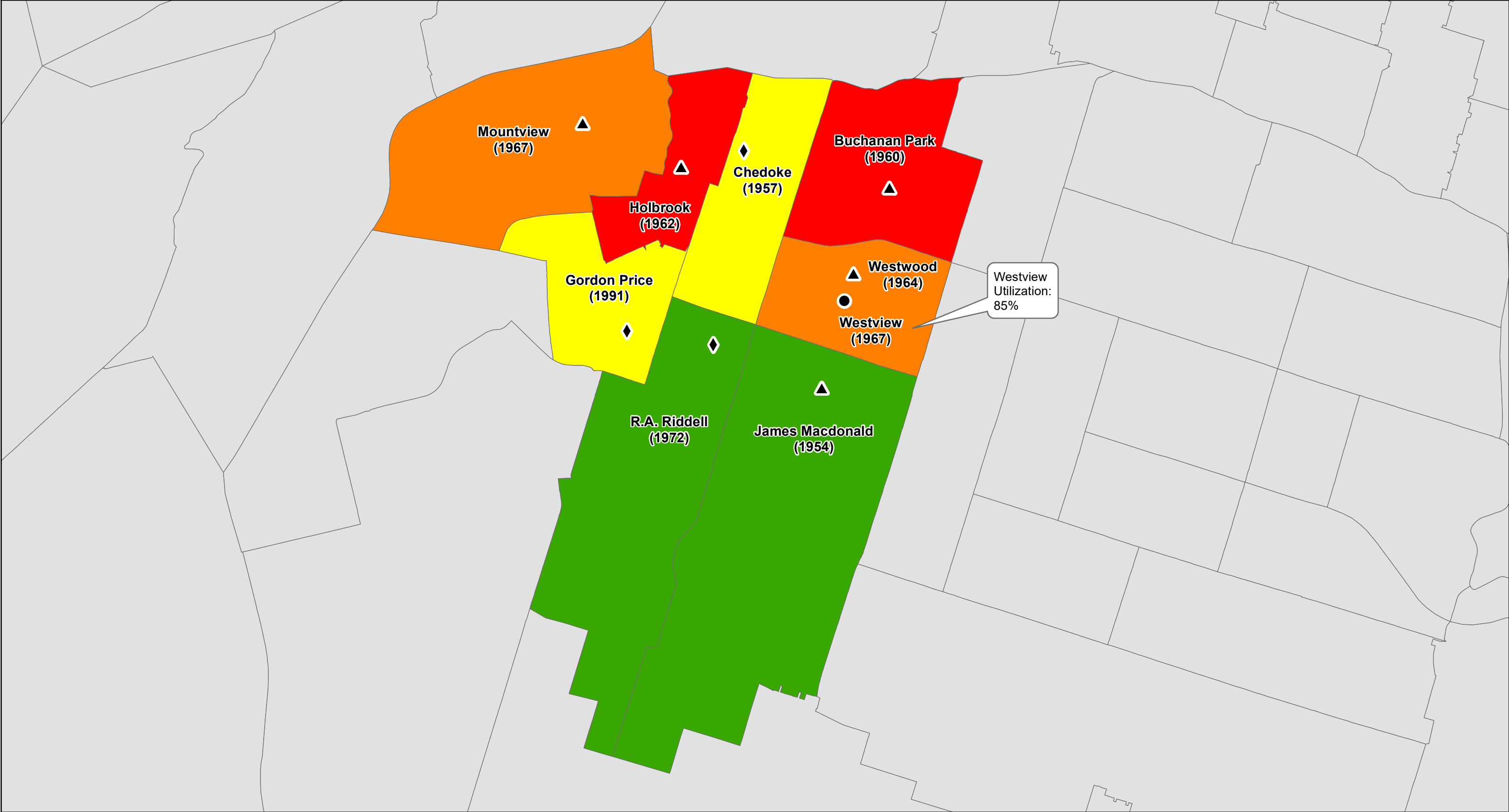
HWDSB

Date: 2018-03-13

Planning & Accommodation

Hamilton-Wentworth District School Board: Accommodation and Planning Division

Planning Area 9 - West Mountain: Elementary School Utilization Rates 2022



Planning Area 9 - Total Excess Pupil Places: Approx. 436

The number in brackets after the school name is the date of original construction

Under to Over Utilization

- 0% - 70%
- 71% - 80%
- 81% - 90%
- 91% - 110%
- 111%+

▲ Junior Elementary School

◆ JK - 8 School

● Middle School

0 0.425 0.85 1.7 Km

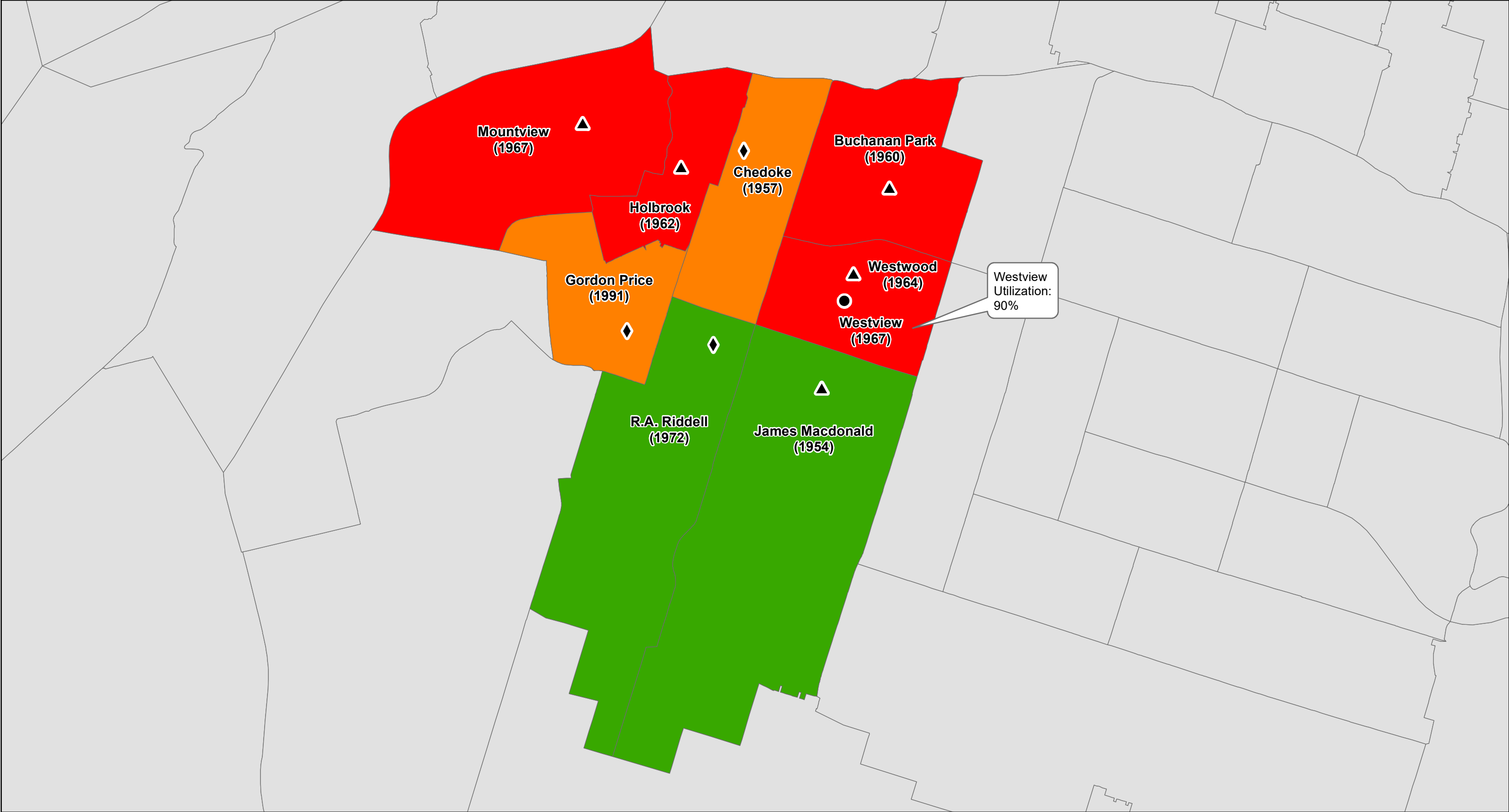
HWDSB

Date: 2018-03-13

Planning & Accommodation

Hamilton-Wentworth District School Board: Accommodation and Planning Division

Planning Area 9 - West Mountain: Elementary School Utilization Rates 2027



Planning Area 9 - Total Excess Pupil Places: Approx. 453

The number in brackets after the school name is the date of original construction

Under to Over Utilization

- 0% - 70%
- 71% - 80%
- 81% - 90%
- 91% - 110%
- 111%+

▲ Junior Elementary School

◆ JK - 8 School

● Middle School

0 0.425 0.85 1.7 Km

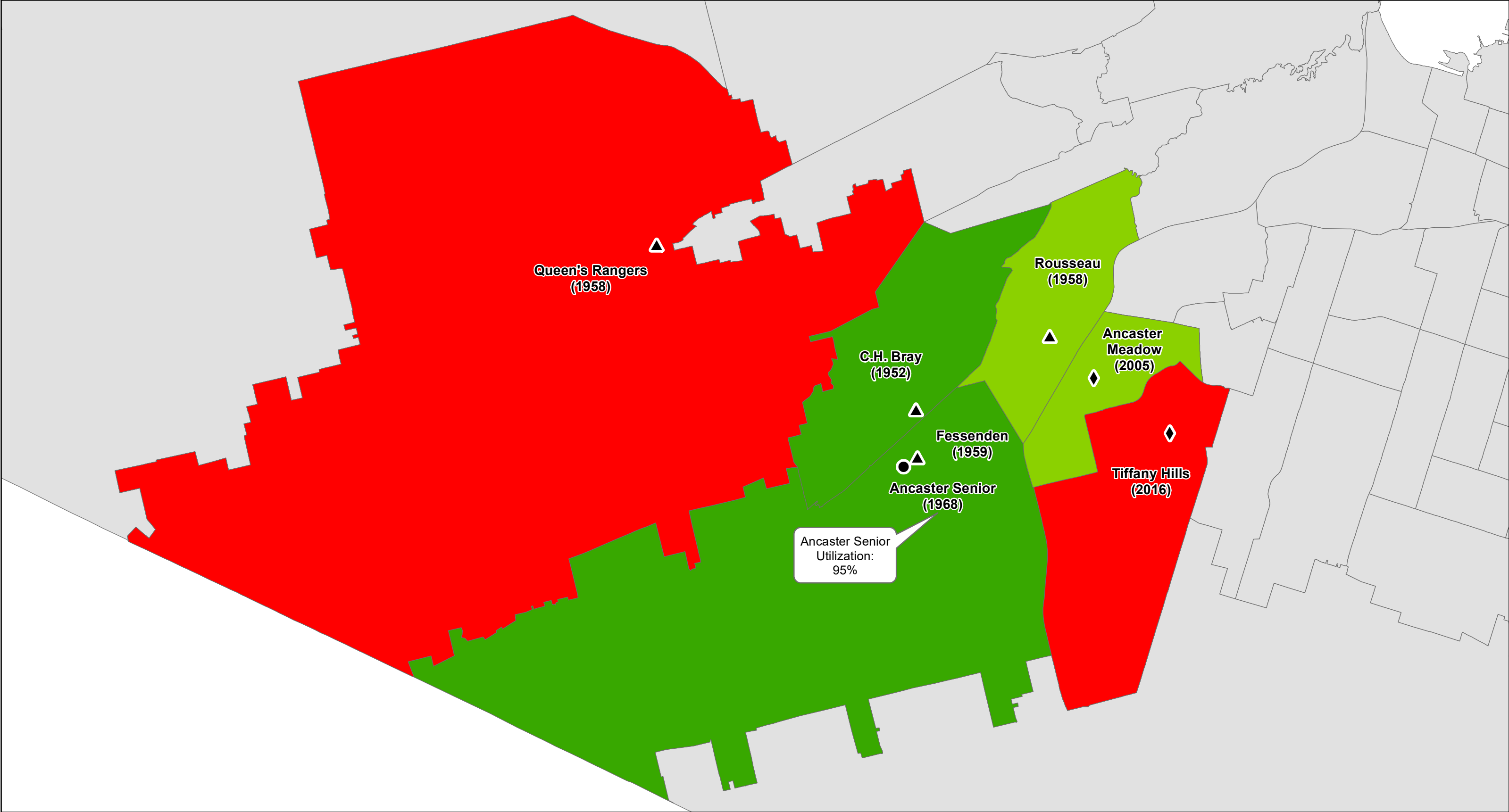
HWDSB

Date: 2018-03-13

Planning & Accommodation

Hamilton-Wentworth District School Board: Accommodation and Planning Division

Planning Area 10 - Ancaster: Elementary School Utilization Rates 2017



Planning Area 10 - Total Excess Pupil Places: Approx. -6

The number in brackets after the school name is the date of original construction

Under to Over Utilization

- 0% - 70%
- 71% - 80%
- 81% - 90%
- 91% - 110%
- 111%+

▲ Junior Elementary School

◆ JK - 8 School

● Middle School

0 0.75 1.5 3 Km

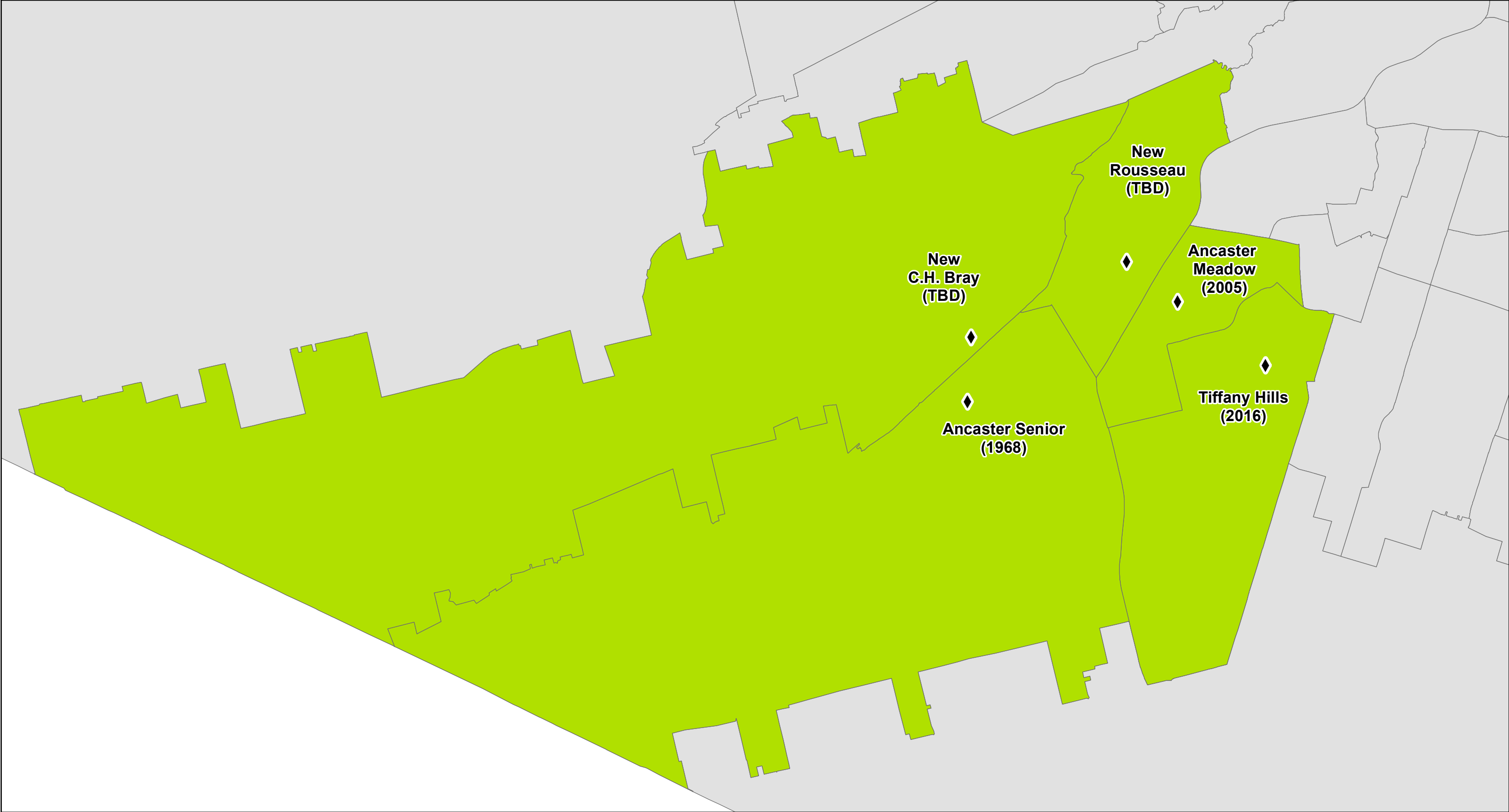
HWDSB

Date: 2018-04-17

Planning & Accommodation

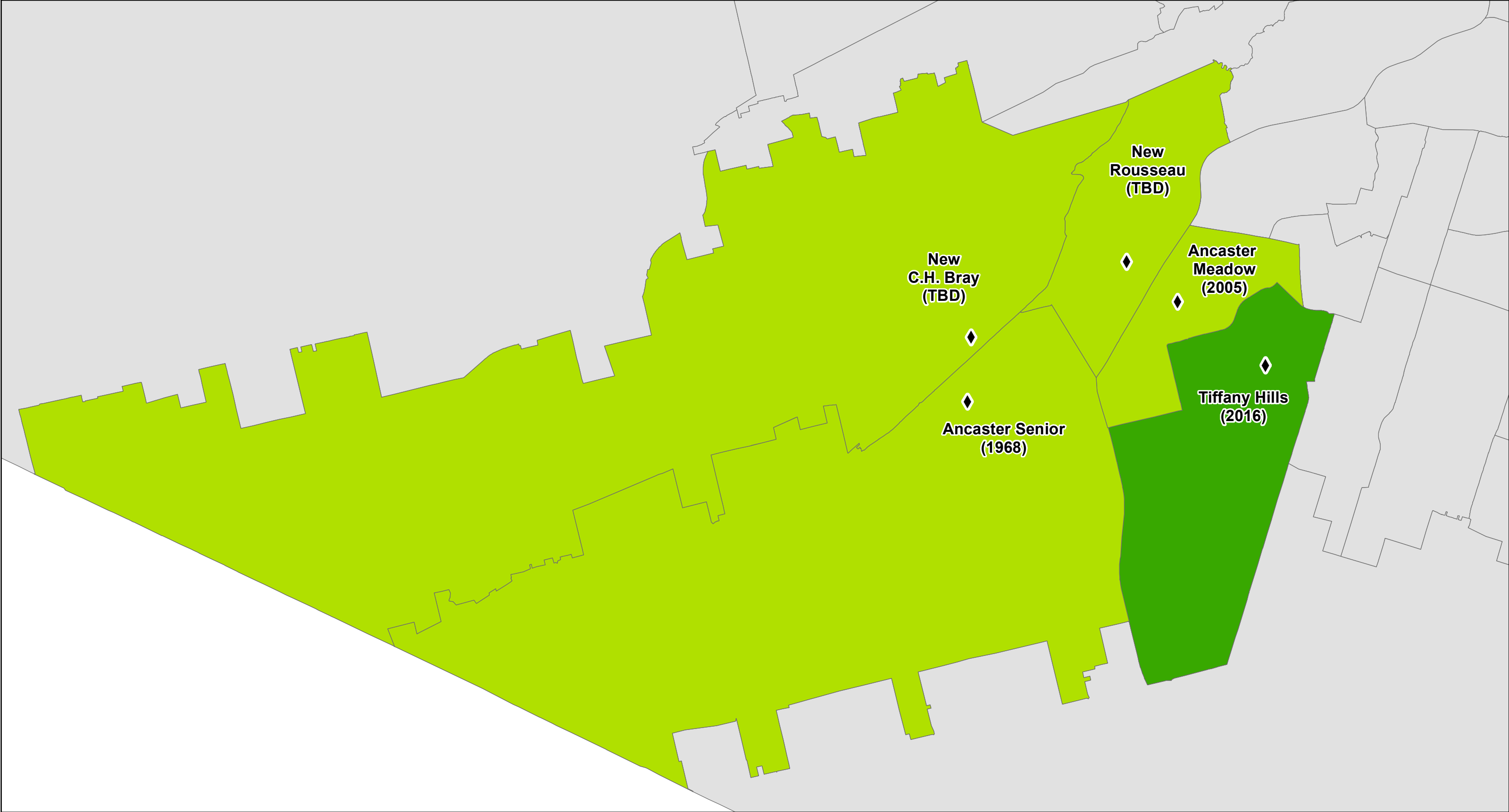
Hamilton-Wentworth District School Board:
Accommodation and Planning Division

Planning Area 10 - Ancaster: Elementary School Utilization Rates 2022



<p>Planning Area 10 - Total Excess Pupil Places: Approx. 56.4</p> <p>The number in brackets after the school name is the date of original construction</p>	<p>Under to Over Utilization</p> <ul style="list-style-type: none">0% - 70%71% - 80%81% - 90%91% - 110%111%+	<ul style="list-style-type: none">▲ Junior Elementary School◆ JK - 8 School● Middle School	<p>0 0.5 1 2 Km</p>	<p>HWDSB</p> <p>Date: 2018-03-15</p>	<p>Planning & Accommodation</p> <p>Hamilton-Wentworth District School Board: Accommodation and Planning Division</p>
---	---	--	---------------------	---	---

Planning Area 10 - Ancaster: Elementary School Utilization Rates 2027



Planning Area 10 - Total Excess Pupil Places: Approx. -2

The number in brackets after the school name is the date of original construction

Under to Over Utilization

- 0% - 70%
- 71% - 80%
- 81% - 90%
- 91% - 110%
- 111%+

▲ Junior Elementary School

◆ JK - 8 School

● Middle School

0 0.5 1 2 Km

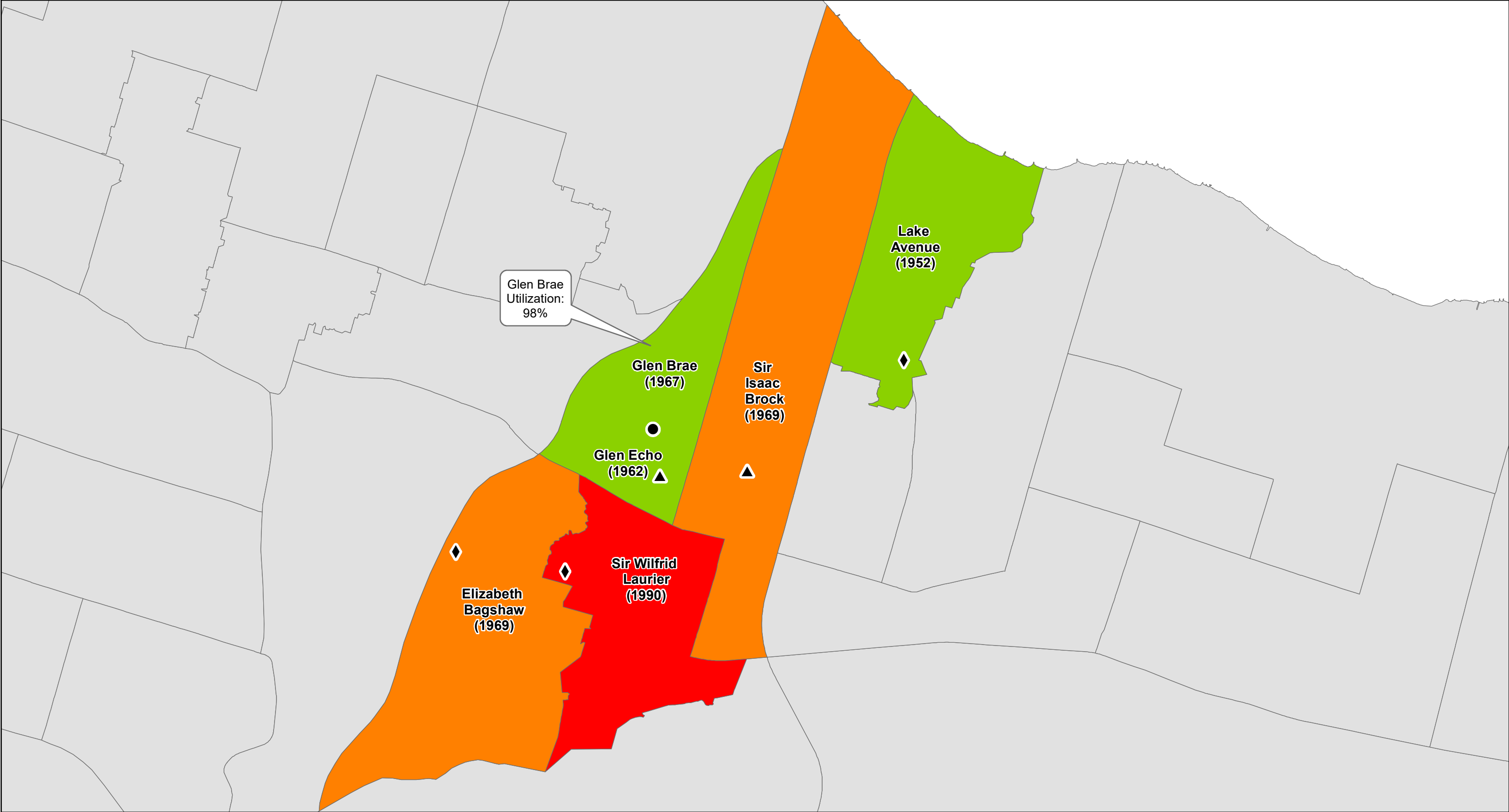
HWDSB

Date: 2018-03-15

Planning & Accommodation

Hamilton-Wentworth District School Board:
Accommodation and Planning Division

Planning Area 11 - East Hamilton City 2: Elementary School Utilization Rates 2017



Planning Area 11 - Total Excess Pupil Places: Approx. 479

The number in brackets after the school name is the date of original construction

Under to Over Utilization

- 0% - 70%
- 71% - 80%
- 81% - 90%
- 91% - 110%
- 111%+

▲ Junior Elementary School

◆ JK - 8 School

● Middle School

0 0.35 0.7 1.4 Km

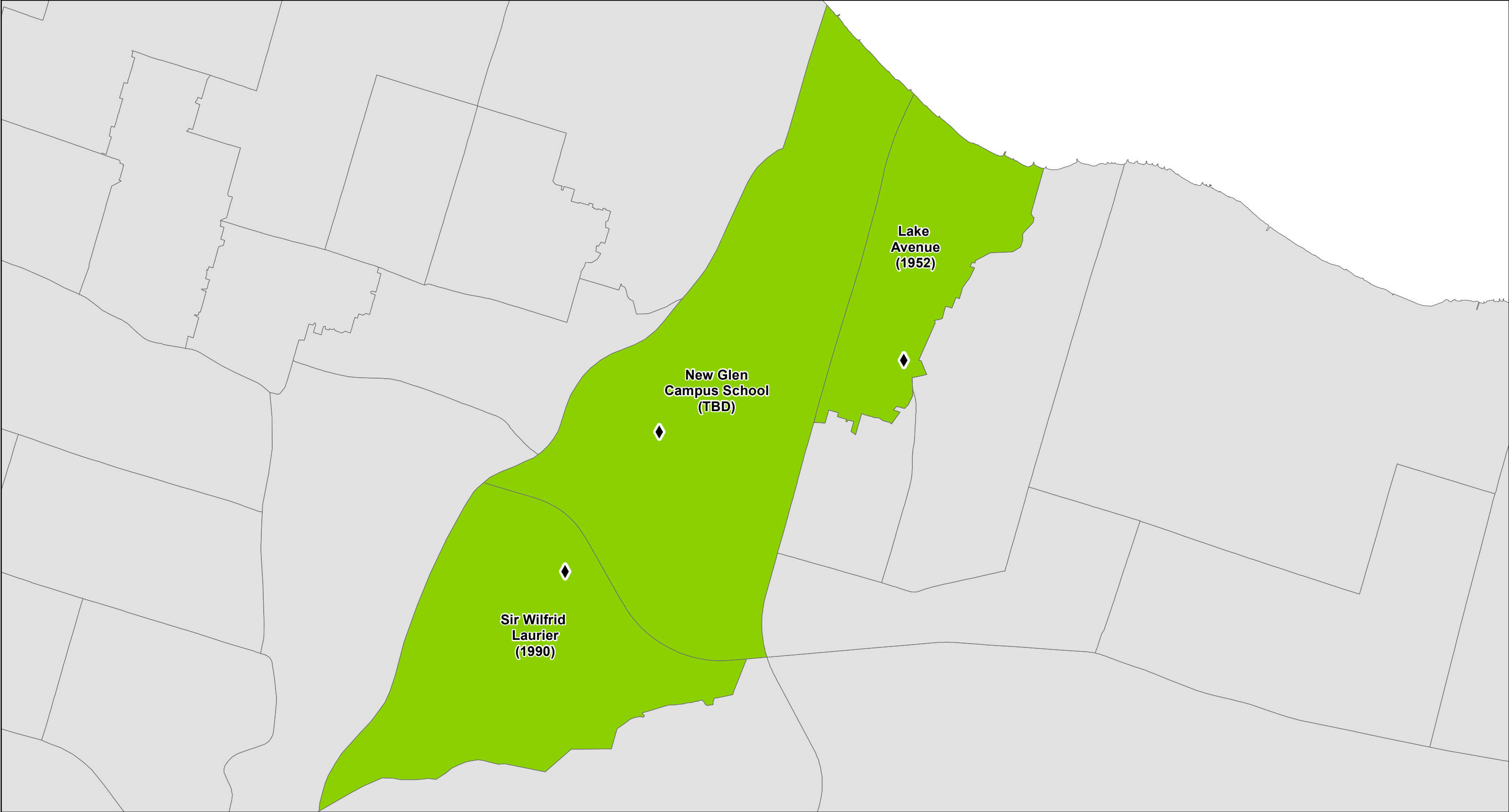
HWDSB

Date: 2018-03-13

Planning & Accommodation

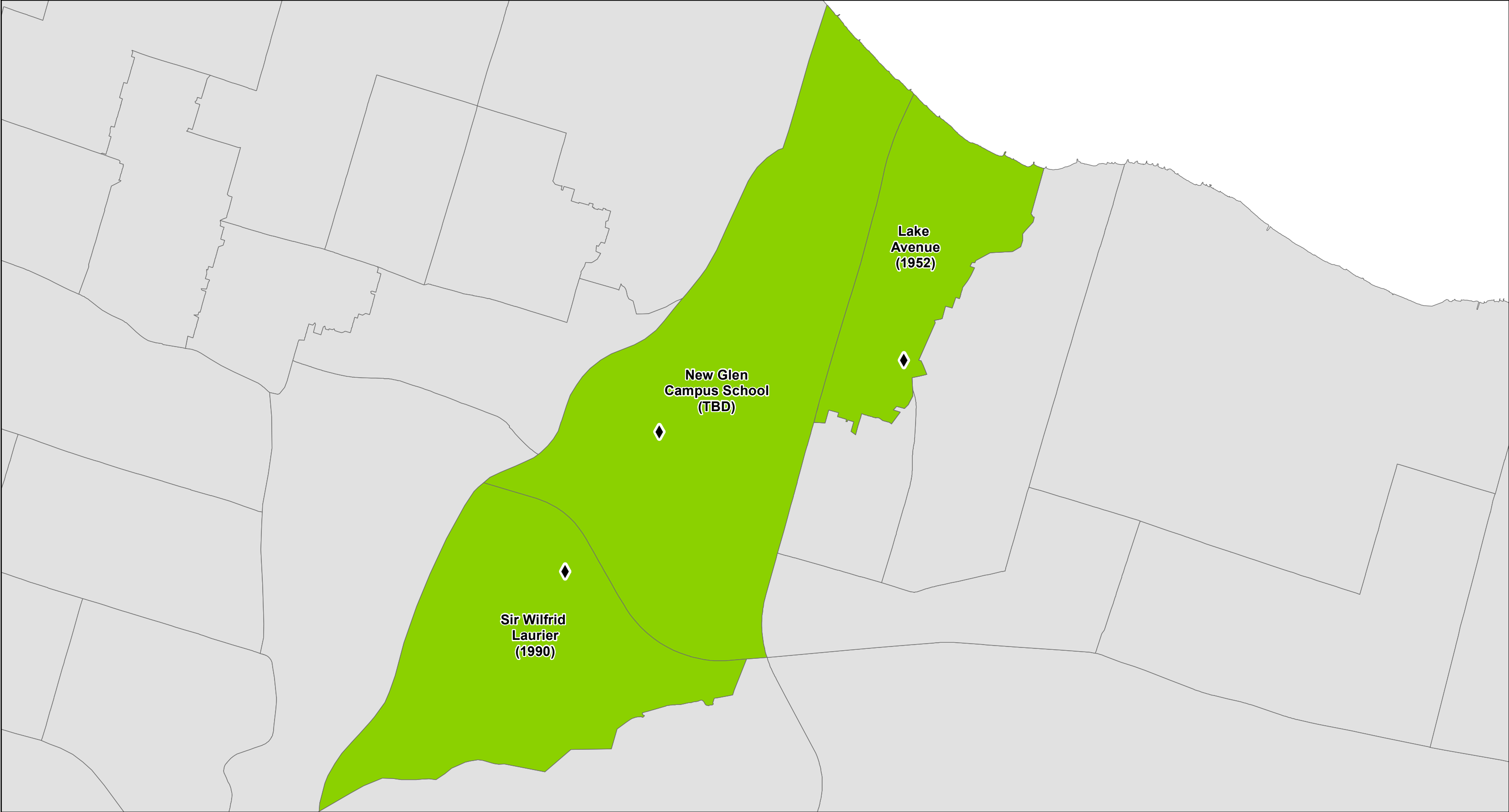
Hamilton-Wentworth District School Board:
Accommodation and Planning Division

Planning Area 11 - East Hamilton City 2: Elementary School Utilization Rates 2022



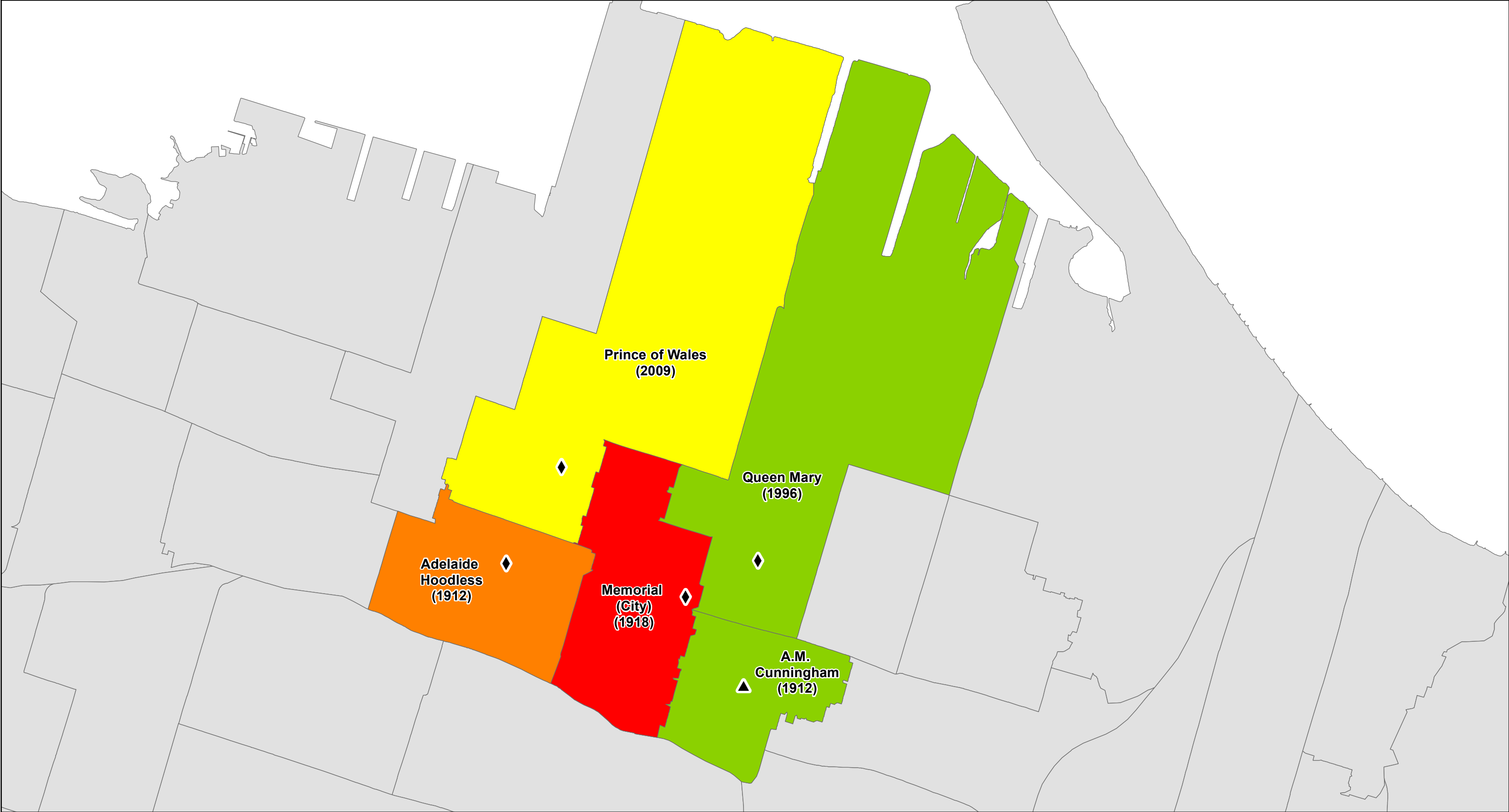
Planning Area 11 - Total Excess Pupil Places: Approx. 35	Under to Over Utilization 0% - 70% 71% - 80% 81% - 90% 91% - 110% 111%+	▲ Junior Elementary School ◆ JK - 8 School ● Middle School	 0 0.35 0.7 1.4 Km	 Date: 2018-04-18	 Hamilton-Wentworth District School Board: Accommodation and Planning Division
---	---	--	-----------------------	----------------------	--

Planning Area 11 - East Hamilton City 2: Elementary School Utilization Rates 2027



<p>Planning Area 11 - Total Excess Pupil Places: Approx. -66</p> <p>The number in brackets after the school name is the date of original construction</p>	<p>Under to Over Utilization</p> <ul style="list-style-type: none">0% - 70%71% - 80%81% - 90%91% - 110%111%+	<ul style="list-style-type: none">▲ Junior Elementary School◆ JK - 8 School● Middle School	<p>0 0.35 0.7 1.4 Km</p>	<p>HWDSB</p> <p>Date: 2018-04-18</p>	<p>Planning & Accommodation</p> <p>Hamilton-Wentworth District School Board: Accommodation and Planning Division</p>
--	---	--	--------------------------	---	---

Planning Area 12 - Central Hamilton City: Elementary School Utilization Rates 2017



Planning Area 12 - Total Excess Pupil Places: Approx. 560

The number in brackets after the school name is the date of original construction

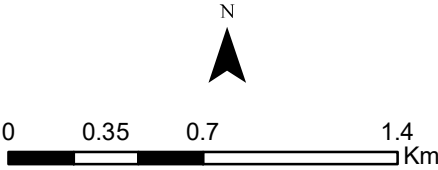
Under to Over Utilization

- 0% - 70%
- 71% - 80%
- 81% - 90%
- 91% - 110%
- 111%+

▲ Junior Elementary School

◆ JK - 8 School

● Middle School



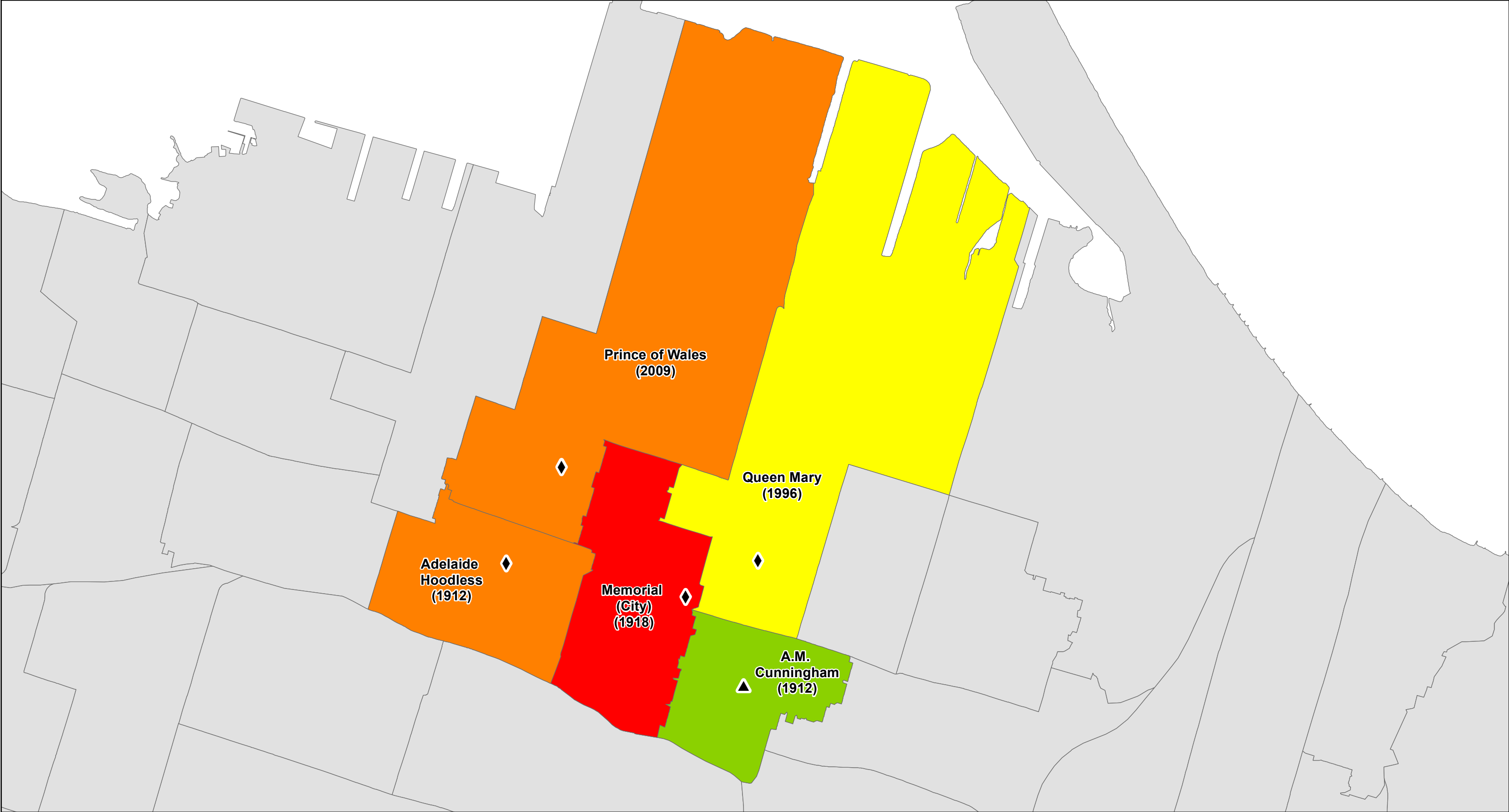
HWDSB

Date: 2018-03-14



Hamilton-Wentworth District School Board:
Accommodation and Planning Division

Planning Area 12 - Central Hamilton City: Elementary School Utilization Rates 2022



Planning Area 12 - Total Excess Pupil Places: Approx. 630

The number in brackets after the school name is the date of original construction

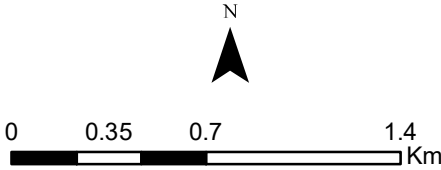
Under to Over Utilization

- 0% - 70%
- 71% - 80%
- 81% - 90%
- 91% - 110%
- 111%+

▲ Junior Elementary School

◆ JK - 8 School

● Middle School



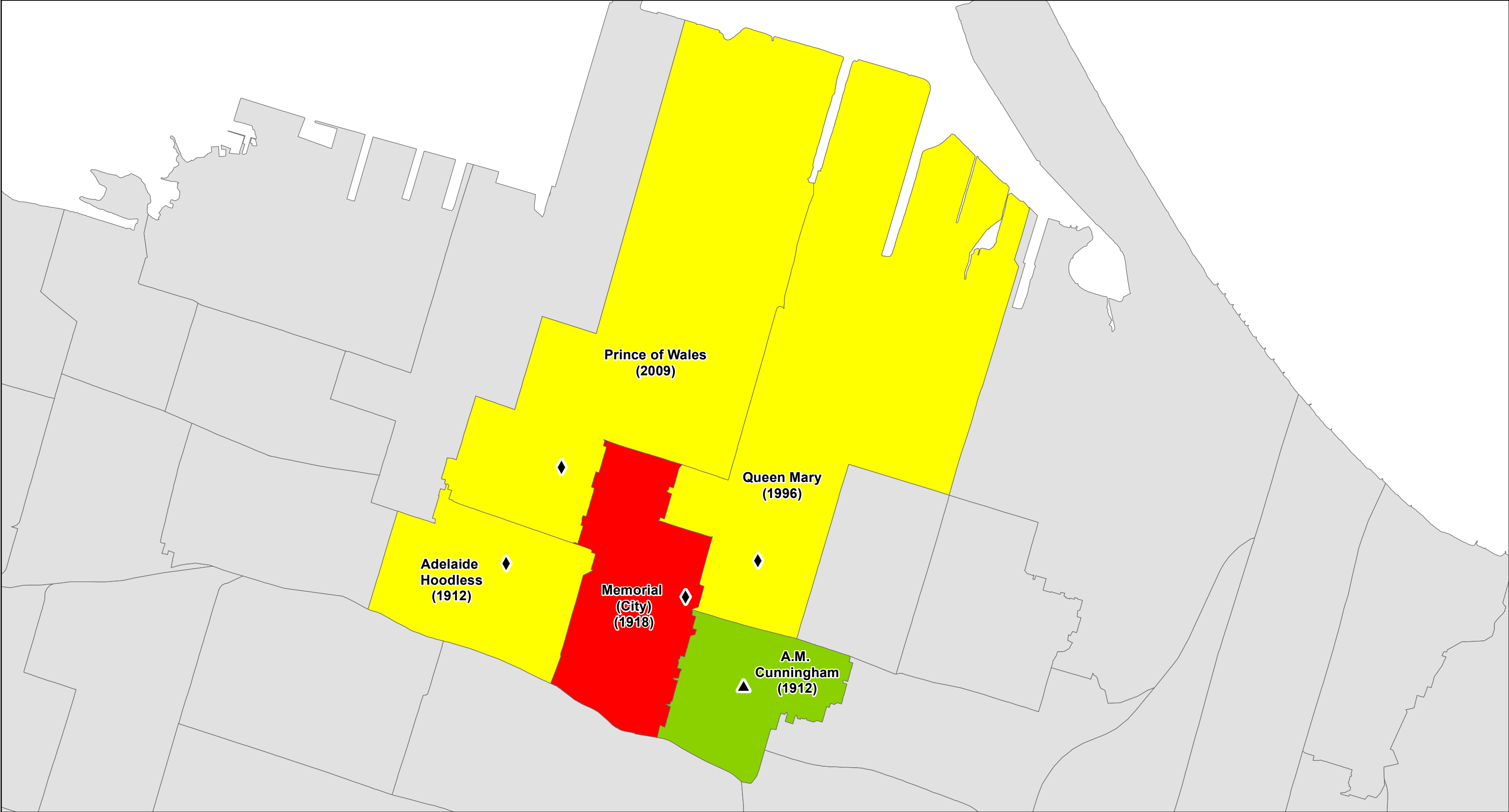
HWDSB

Date: 2018-04-18



Hamilton-Wentworth District School Board:
Accommodation and Planning Division

Planning Area 12 - Central Hamilton City: Elementary School Utilization Rates 2027



Planning Area 12 - Total Excess Pupil Places: Approx. 594

The number in brackets after the school name is the date of original construction

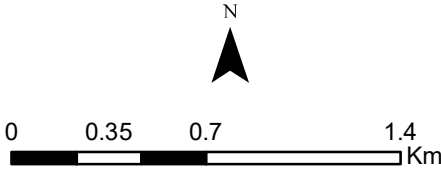
Under to Over Utilization

- 0% - 70%
- 71% - 80%
- 81% - 90%
- 91% - 110%
- 111%+

▲ Junior Elementary School

◆ JK - 8 School

● Middle School



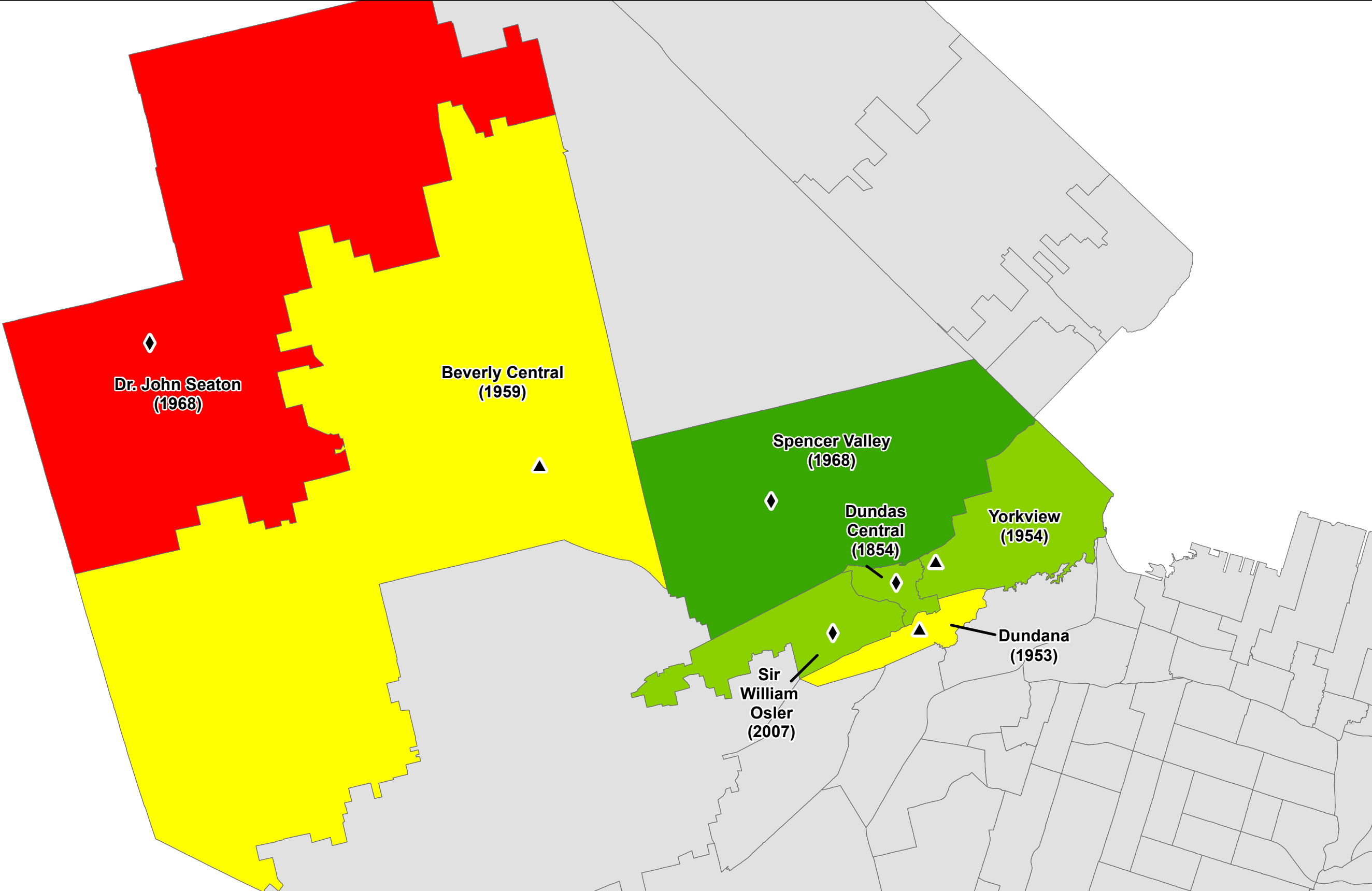
HWDSB

Date: 2018-04-18



Hamilton-Wentworth District School Board:
Accommodation and Planning Division

Planning Area 13 - Dundas and West Flamborough: Elementary School Utilization Rates 2017



Planning Area 13 - Total Excess Pupil Places: Approx. 247

The number in brackets after the school name is the date of original construction

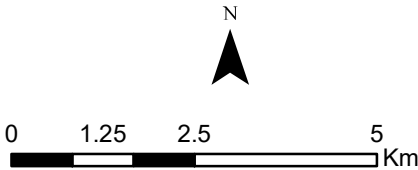
Under to Over Utilization

- 0% - 70%
- 71% - 80%
- 81% - 90%
- 91% - 110%
- 111%+

▲ Junior Elementary School

◆ JK - 8 School

● Middle School



HWDSB

Date: 2018-03-14



Hamilton-Wentworth District School Board:
Accommodation and Planning Division

Planning Area 13 - Dundas and West Flamborough: Elementary School Utilization Rates 2022



Planning Area 13 - Total Excess Pupil Places: Approx. 203

The number in brackets after the school name is the date of original construction

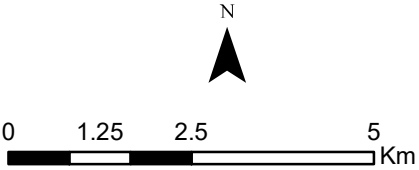
Under to Over Utilization

- 0% - 70%
- 71% - 80%
- 81% - 90%
- 91% - 110%
- 111%+

▲ Junior Elementary School

◆ JK - 8 School

● Middle School



HWDSB

Date: 2018-03-14



Hamilton-Wentworth District School Board:
Accommodation and Planning Division

Planning Area 13 - Dundas and West Flamborough: Elementary School Utilization Rates 2027



Planning Area 13 - Total Excess Pupil Places: Approx. 240

The number in brackets after the school name is the date of original construction

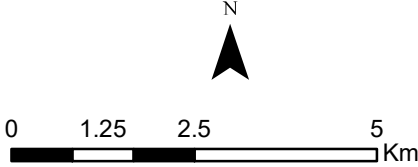
Under to Over Utilization

- 0% - 70%
- 71% - 80%
- 81% - 90%
- 91% - 110%
- 111%+

▲ Junior Elementary School

◆ JK - 8 School

● Middle School



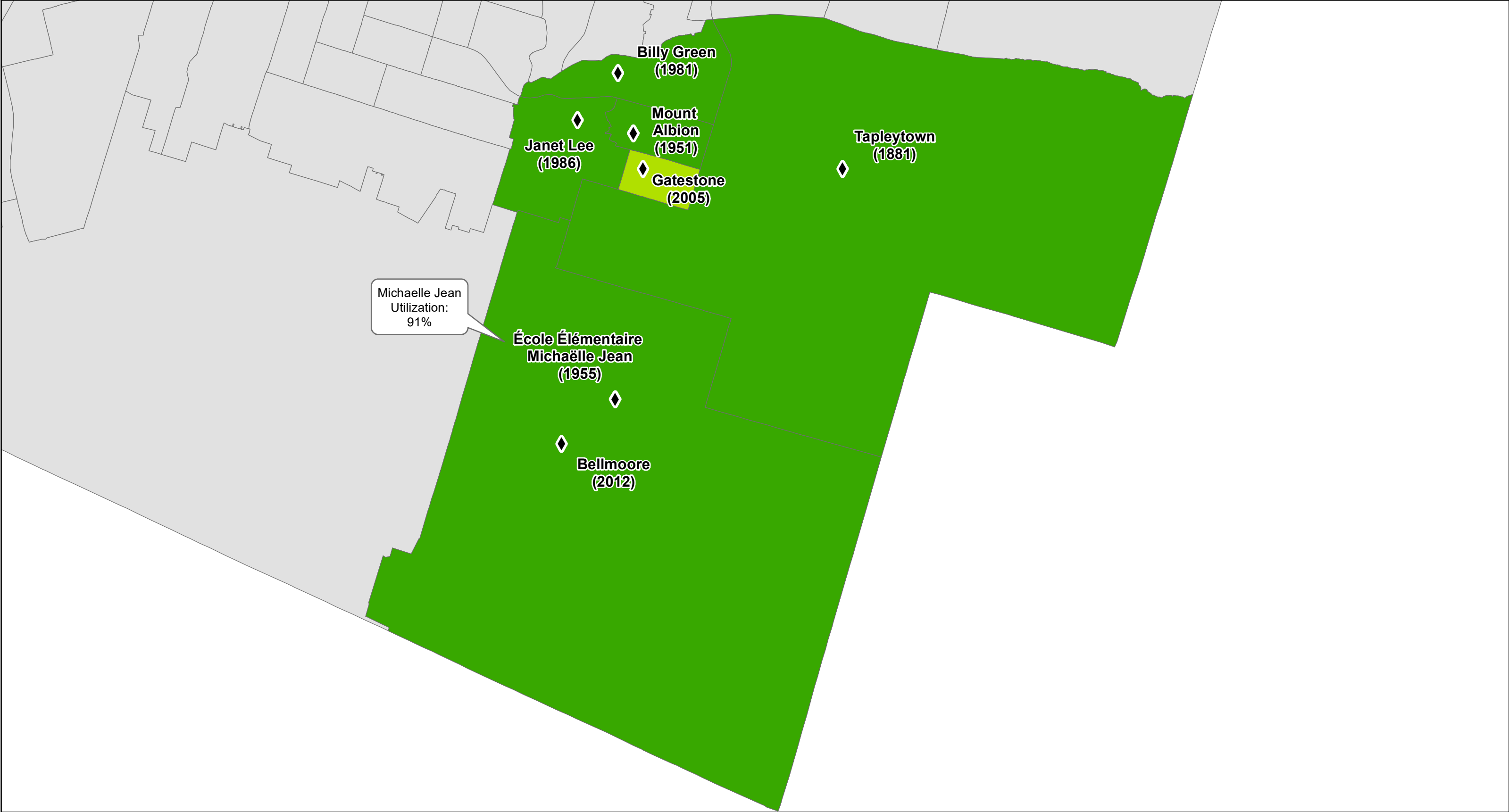
HWDSB

Date: 2018-03-14



Hamilton-Wentworth District School Board:
Accommodation and Planning Division

Planning Area 14 - East Glanbrook and Upper Stoney Creek: Elementary School Utilization Rates 2017



Planning Area 14 - Total Excess Pupil Places: Approx. -750

The number in brackets after the school name is the date of original construction

Under to Over Utilization

- 0% - 70%
- 71% - 80%
- 81% - 90%
- 91% - 110%
- 111%+

▲ Junior Elementary School

◆ JK - 8 School

● Middle School

0 1 2 4 Km

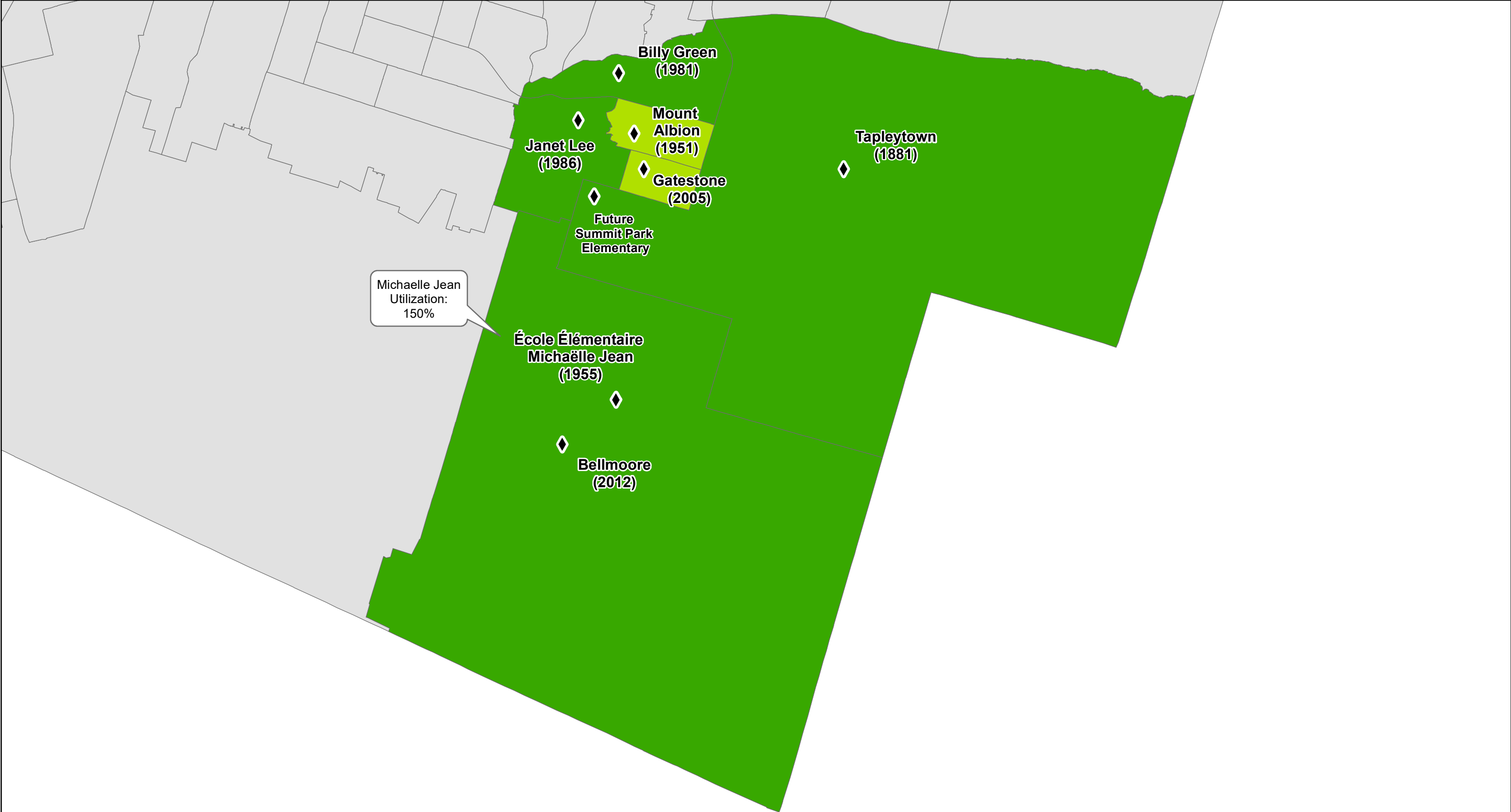
HWDSB

Date: 2018-04-18

Planning & Accommodation

Hamilton-Wentworth District School Board:
Accommodation and Planning Division

Planning Area 14 - East Glanbrook and Upper Stoney Creek: Elementary School Utilization Rates 2022



Planning Area 14 - Total Excess Pupil Places: Approx. -929

The number in brackets after the school name is the date of original construction

Under to Over Utilization

- 0% - 70%
- 71% - 80%
- 81% - 90%
- 91% - 110%
- 111%+

▲ Junior Elementary School

◆ JK - 8 School

● Middle School

0 1 2 4 Km

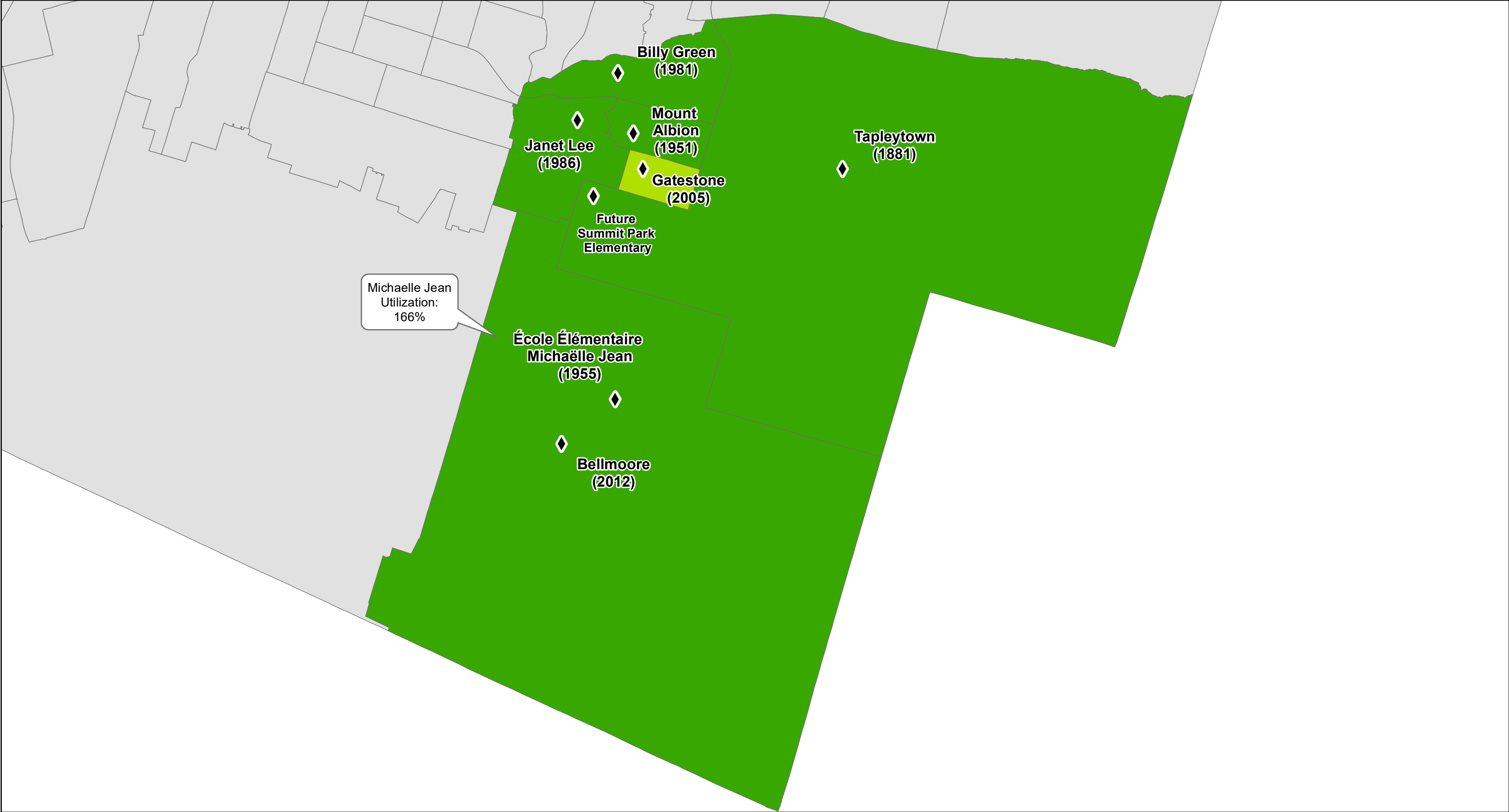
HWDSB

Date: 2018-04-18

Planning & Accommodation

Hamilton-Wentworth District School Board:
Accommodation and Planning Division

Planning Area 14 - East Glanbrook and Upper Stoney Creek: Elementary School Utilization Rates 2027



Planning Area 14 - Total Excess Pupil Places: Approx. -1384	Under to Over Utilization 0% - 70% 71% - 80% 81% - 90% 91% - 110% 111%+	▲ Junior Elementary School ◆ JK - 8 School ● Middle School	<div><div></div><div>N</div><div></div></div> <div>0 1 2 4 Km</div>	<div>HWDSB</div> <div>Date: 2018-04-18</div>	<div> Planning & Accommodation</div> <div>Hamilton-Wentworth District School Board: Accommodation and Planning Division</div>
--	---	--	---	---	--